

Disclaimer:

Based on or contains data provided by the State of Queensland (Department of Environment and Resource Management) (October 2010). In consideration of the State permitting use of this data you acknowledge and agree that the State gives no warranty in relation to the data (including accuracy, reliability, completeness, currency or suitability) and accepts no liability (including without limitation, liability in negligence) for any loss, damage or costs (including consequential damage) relating to any of the use of the data. Data must not be used for direct marketing or be used in breach of the privacy laws.

Boundaries

 PIA Boundary

Zoning

-  Commercial
-  Industrial
-  Urban
-  Open Space and Recreation
-  Rural



Scale 1: 10,000

**BIGGENDEN SHIRE COUNCIL
PLANNING SCHEME
PRIORITY INFRASTRUCTURE AREA**

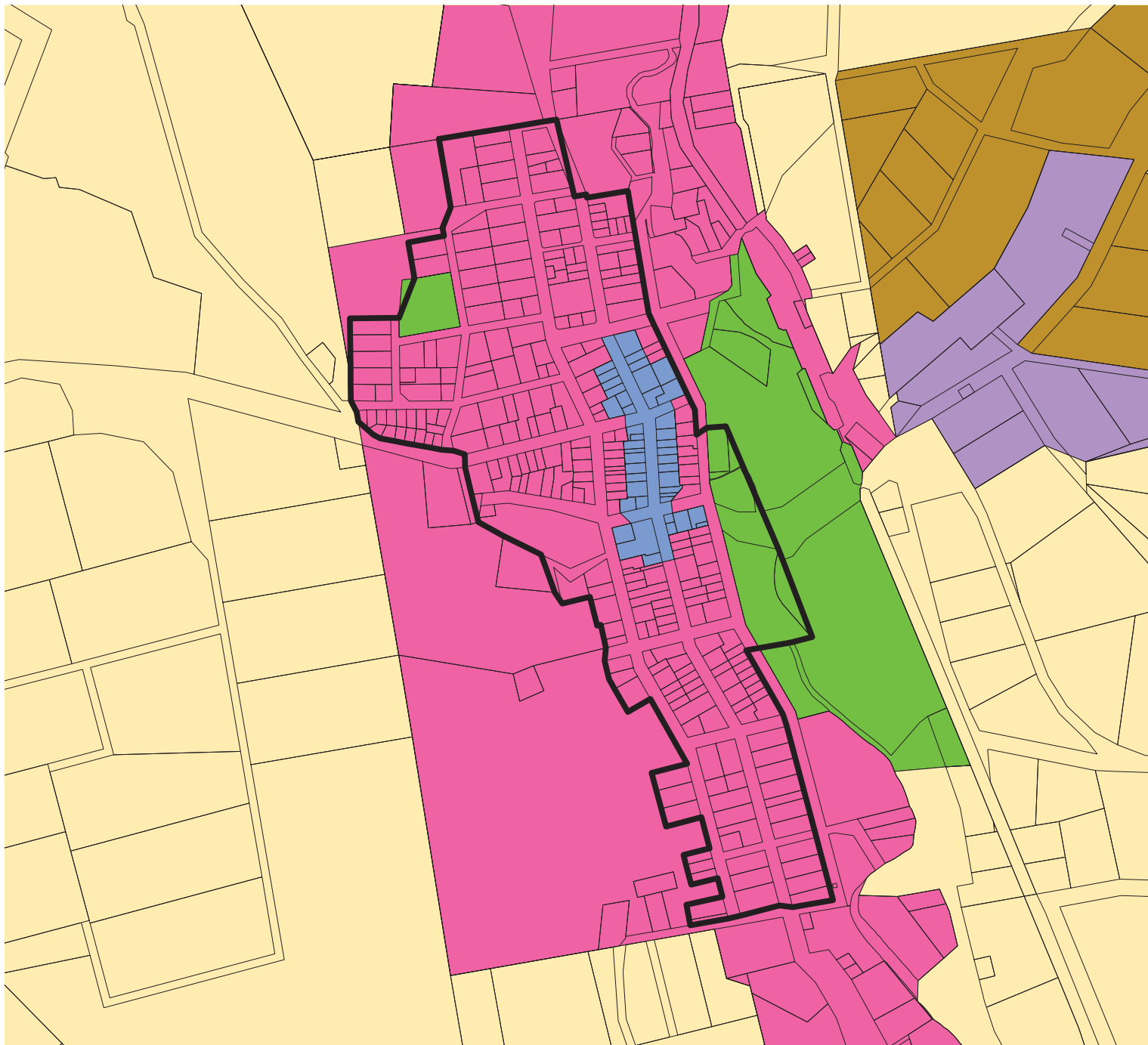
TOWN OF BIGGENDEN

Drawn by: SEVB

Date: 09/05/2011

Ref: Sheet 1











Disclaimer:

Based on or contains data provided by the State of Queensland (Department of Environment and Resource Management) (October 2010). In consideration of the State permitting use of this data you acknowledge and agree that the State gives no warranty in relation to the data (including accuracy, reliability, completeness, currency or suitability) and accepts no liability (including without limitation, liability in negligence) for any loss, damage or costs (including consequential damage) relating to any of the use of the data. Data must not be used for direct marketing or be used in breach of the privacy laws.

Boundaries

 PIA Boundary

Zoning

-  Commercial
-  Urban
-  Open Space and Recreation
-  Rural Residential
-  Rural
-  Industrial



Scale 1: 14,000

EIDSVOLD SHIRE COUNCIL
PLANNING SCHEME
PRIORITY INFRASTRUCTURE AREA

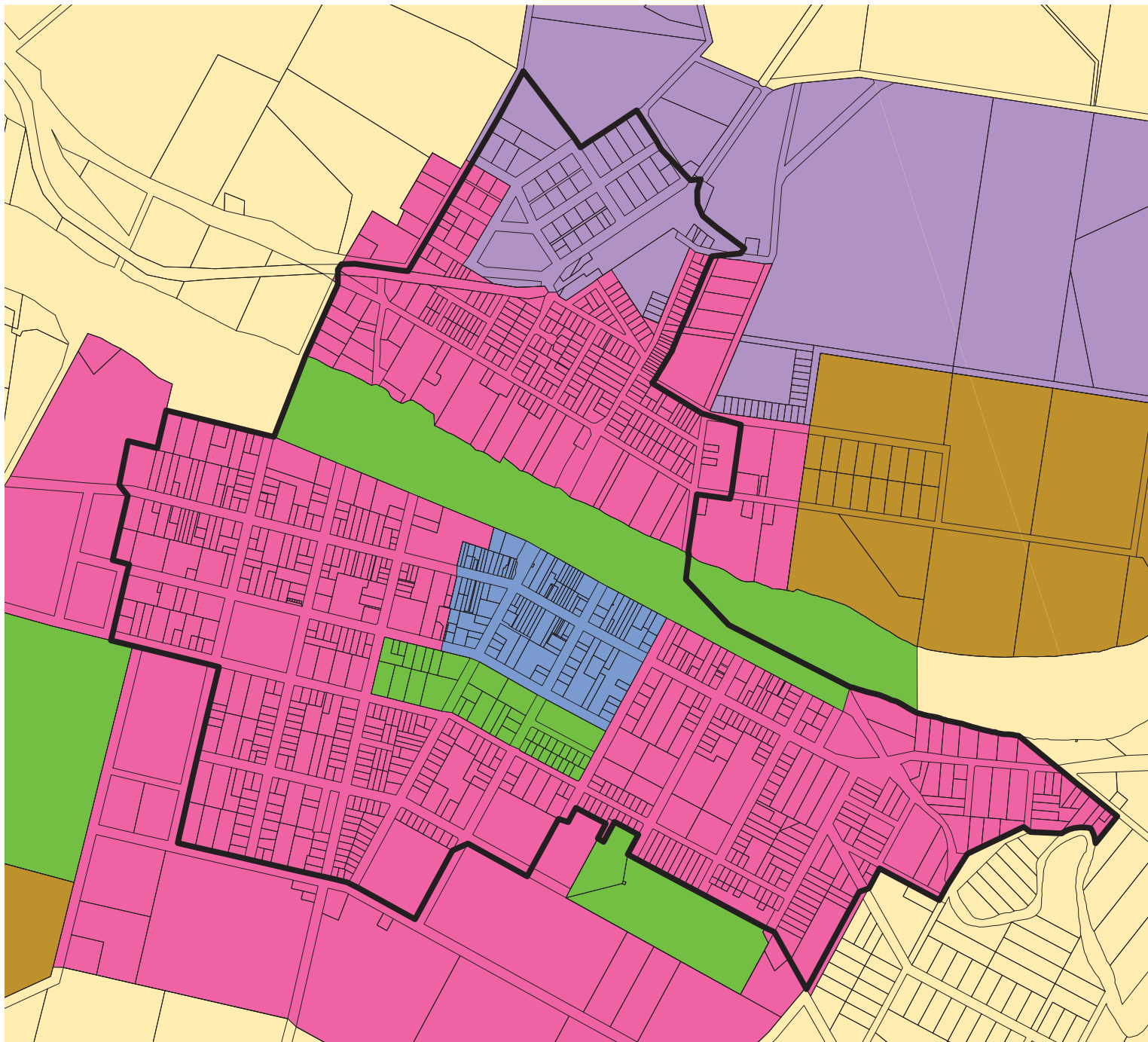
TOWN OF EIDSVOLD

Drawn by: SEVB

Date: 09/05/2011

Ref: Sheet 1











Disclaimer:
 Based on or contains data provided by the State of Queensland (Department of Environment and Resource Management) (October 2010). In consideration of the State permitting use of this data you acknowledge and agree that the State gives no warranty in relation to the data (including accuracy, reliability, completeness, currency or suitability) and accepts no liability (including without limitation, liability in negligence) for any loss, damage or costs (including consequential damage) relating to any of the use of the data. Data must not be used for direct marketing or be used in breach of the privacy laws.

Boundaries

 PIA Boundary

Zoning

-  Commercial
-  Industrial
-  Urban
-  Rural Residential
-  Open Space and Recreation
-  Rural



Scale 1: 17,000

**GAYNDAH SHIRE COUNCIL
 PLANNING SCHEME
 PRIORITY INFRASTRUCTURE AREA**

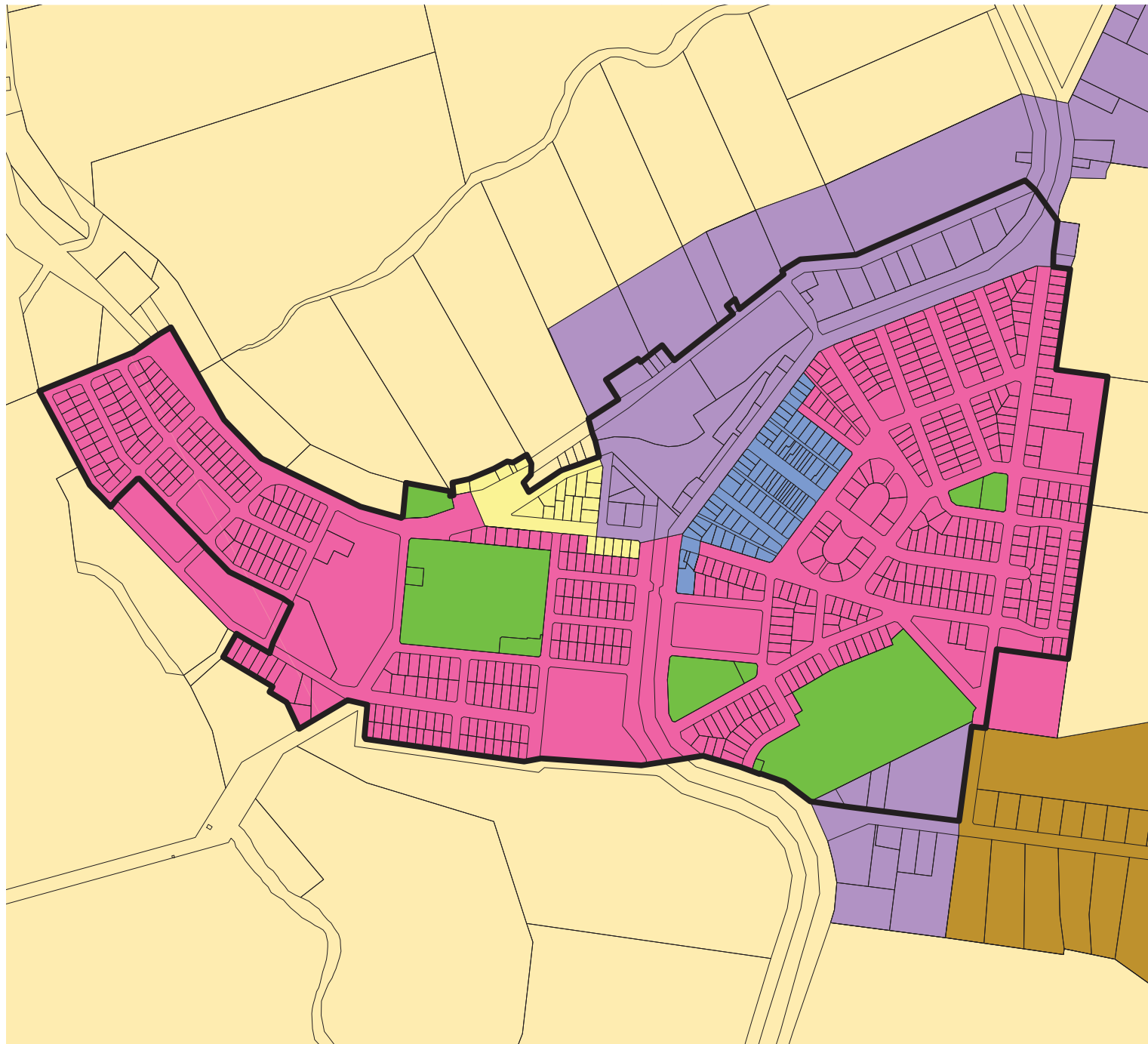
TOWN OF GAYNDAH

Drawn by: SEVB

Date: 09/05/2011

Ref: Sheet 1












Disclaimer:
 Based on or contains data provided by the State of Queensland (Department of Environment and Resource Management) (October 2010). In consideration of the State permitting use of this data you acknowledge and agree that the State gives no warranty in relation to the data (including accuracy, reliability, completeness, currency or suitability) and accepts no liability (including without limitation, liability in negligence) for any loss, damage or costs (including consequential damage) relating to any of the use of the data. Data must not be used for direct marketing or be used in breach of the privacy laws.

Boundaries

 PIA Boundary

Zoning

-  Mixed Use
-  Commercial
-  Urban
-  Open Space and Recreation
-  Rural Residential
-  Rural
-  Industrial



Scale 1: 13,000

**MONTO SHIRE COUNCIL
 PLANNING SCHEME
 PRIORITY INFRASTRUCTURE AREA**

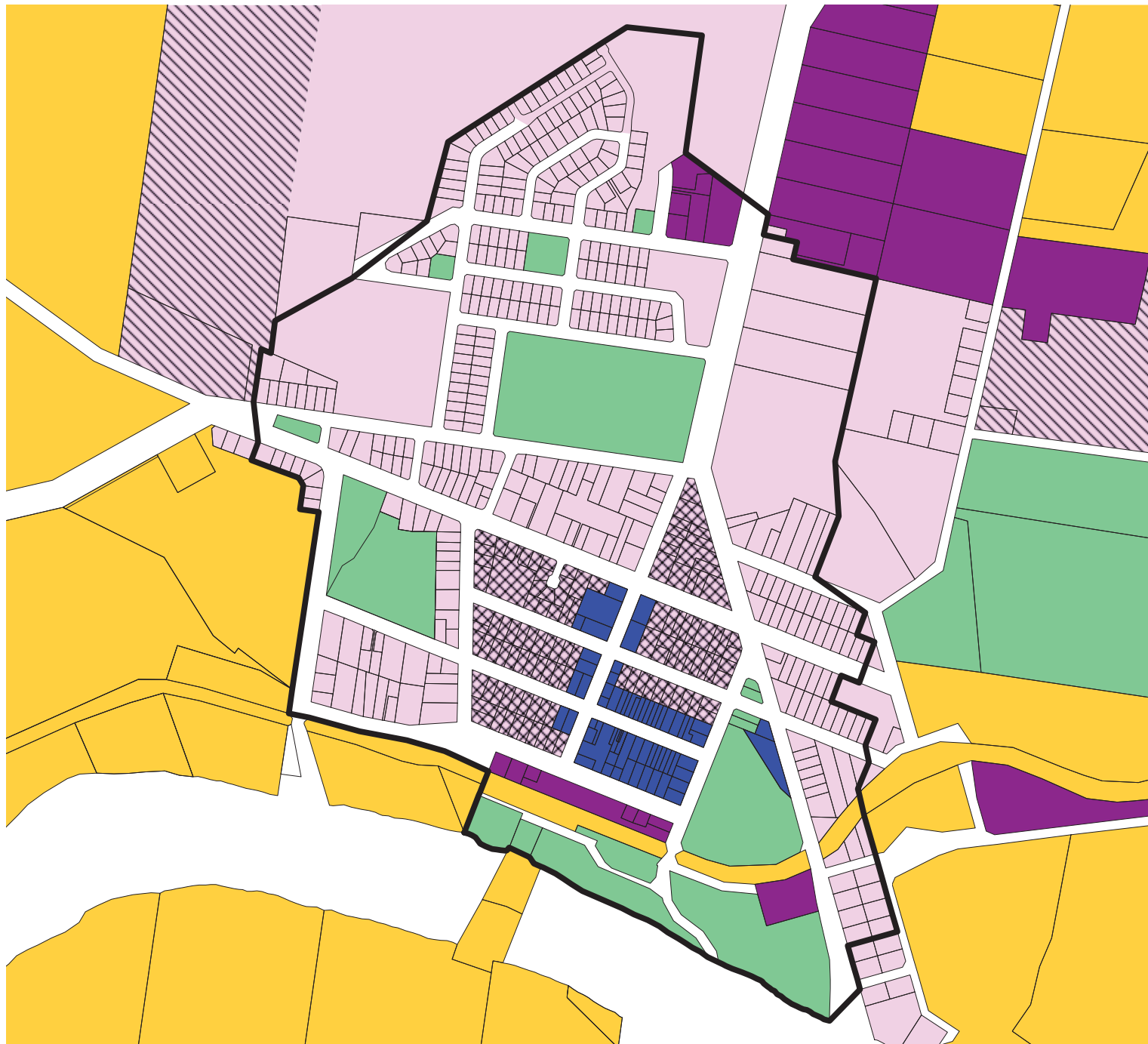
TOWN OF MONTO

Drawn by: SEVB

Date: 09/05/2011

Ref: Sheet 1





Disclaimer:
 Based on or contains data provided by the State of Queensland (Department of Environment and Resource Management) (October 2010). In consideration of the State permitting use of this data you acknowledge and agree that the State gives no warranty in relation to the data (including accuracy, reliability, completeness, currency or suitability) and accepts no liability (including without limitation, liability in negligence) for any loss, damage or costs (including consequential damage) relating to any of the use of the data. Data must not be used for direct marketing or be used in breach of the privacy laws.

Boundaries

 PIA Boundary

Zoning

-  Multi-Residential
-  Residential
-  Community
-  Low Density Residential
-  Commercial
-  Industrial
-  Rural



Scale 1: 12,000

**MUNDUBBERA SHIRE COUNCIL
 PLANNING SCHEME
 PRIORITY INFRASTRUCTURE AREA**

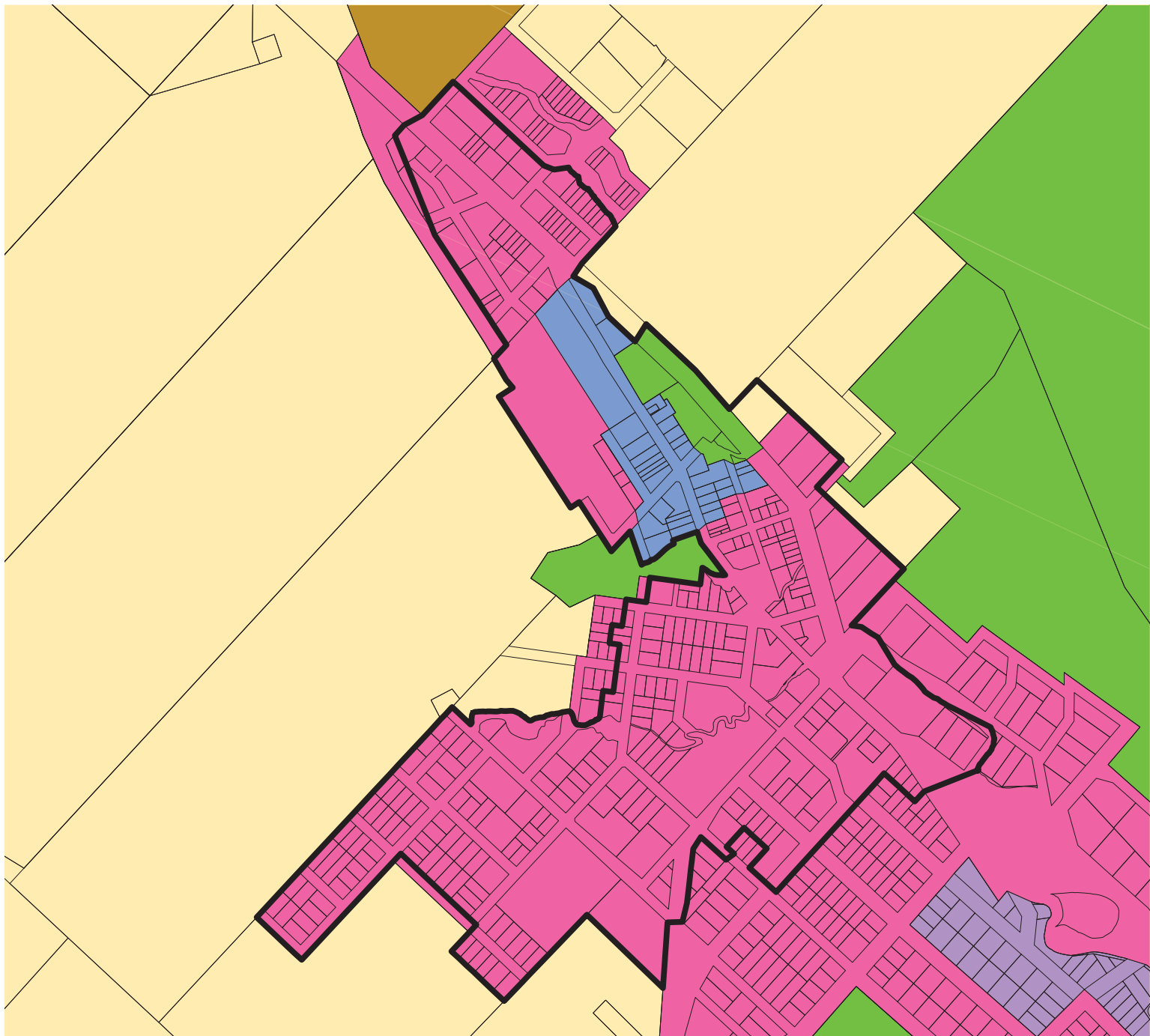
TOWN OF MUNDUBBERA

Drawn by: SEVB

Date: 09/05/2011

Ref: Sheet 1











Disclaimer:
 Based on or contains data provided by the State of Queensland (Department of Environment and Resource Management) (October 2010). In consideration of the State permitting use of this data you acknowledge and agree that the State gives no warranty in relation to the data (including accuracy, reliability, completeness, currency or suitability) and accepts no liability (including without limitation, liability in negligence) for any loss, damage or costs (including consequential damage) relating to any of the use of the data. Data must not be used for direct marketing or be used in breach of the privacy laws.

Boundaries

 PIA Boundary

Zoning

-  Industrial
-  Commercial
-  Open Space and Recreation
-  Rural Residential
-  Urban
-  Rural



Scale 1: 11,000

**PERRY SHIRE COUNCIL
 PLANNING SCHEME
 PRIORITY INFRASTRUCTURE AREA**

TOWN OF MOUNT PERRY

Drawn by: SEVB

Date: 11/05/2011

Ref: Sheet 1

