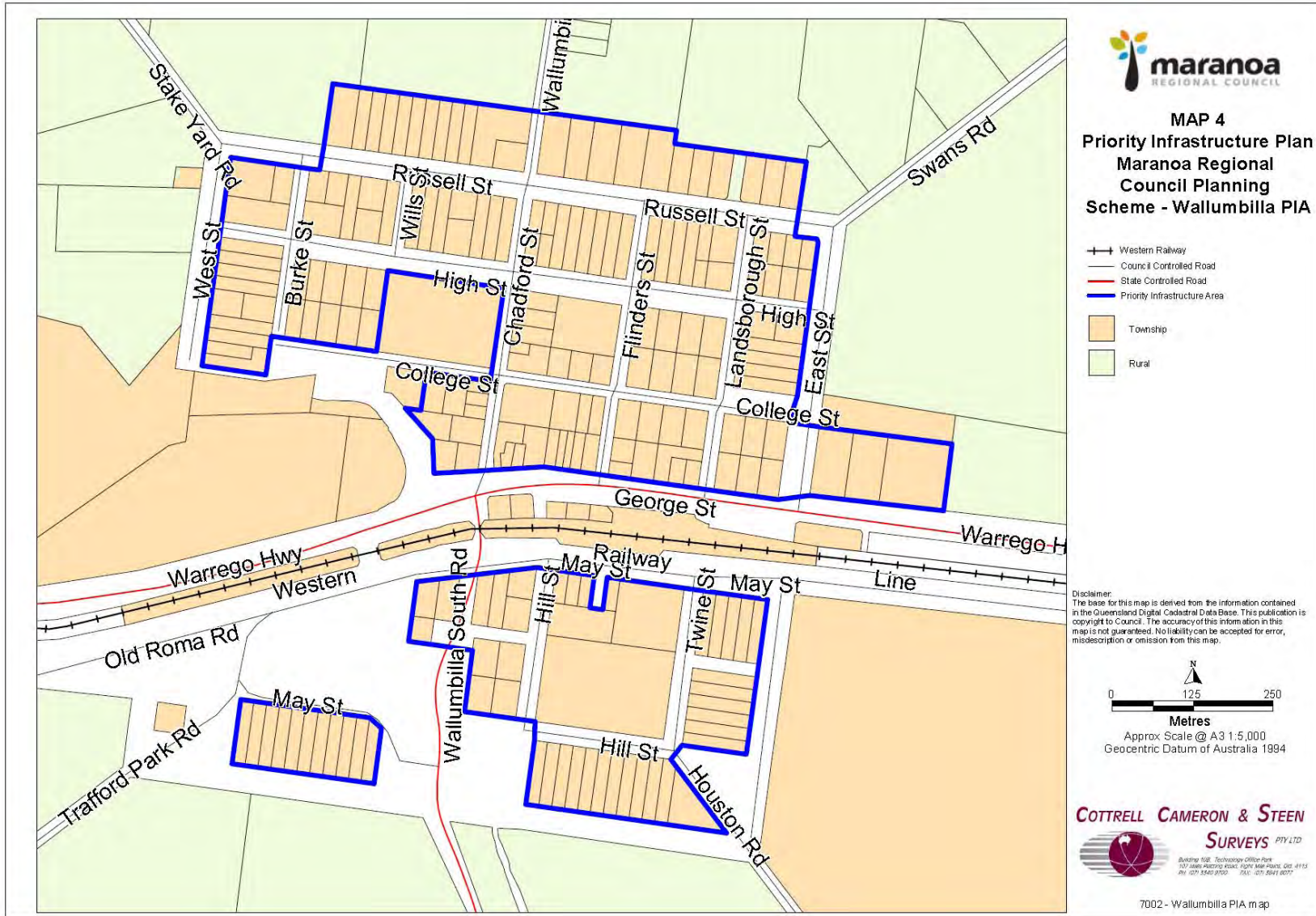
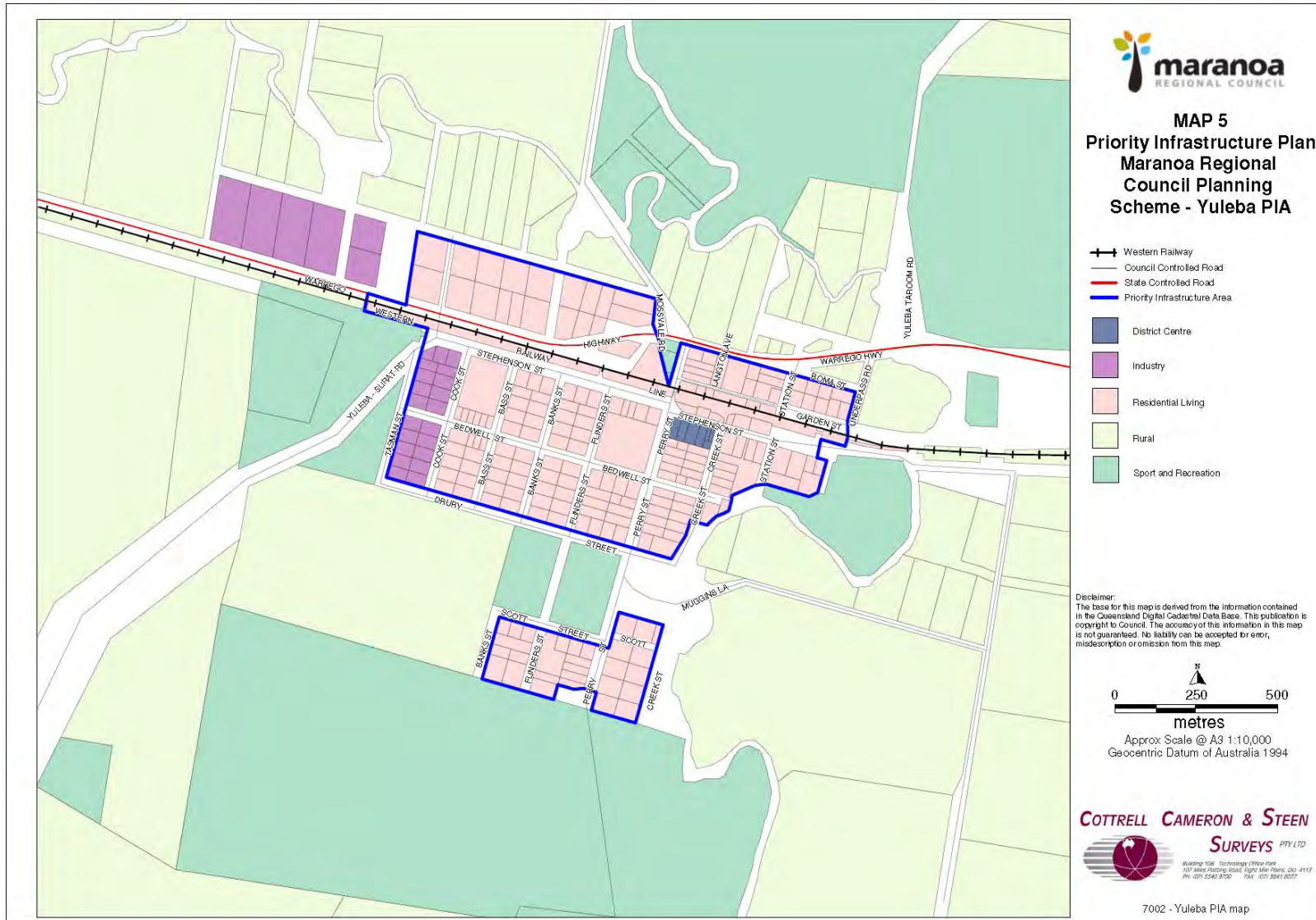


Maranoa Planning Assumptions and PIA Report - Version 1.1
Submitted for State infrastructure provider agreement



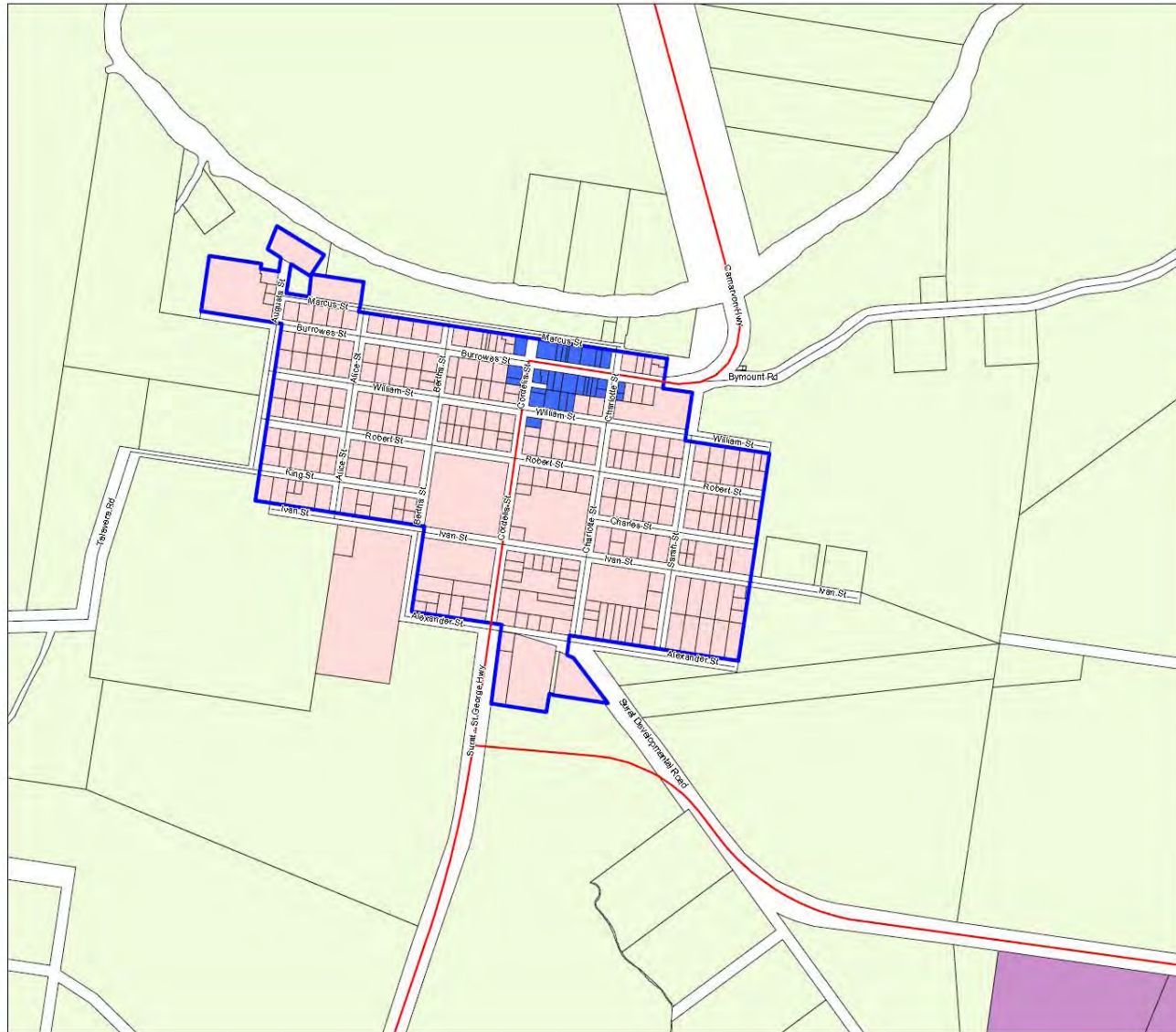
Maranoa Planning Assumptions and PIA Report - Version 1.1
Submitted for State infrastructure provider agreement



Maranoa Planning Assumptions and PIA Report - Version 1.1
Submitted for State infrastructure provider agreement

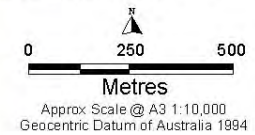


MAP 6
Priority Infrastructure Plan
Maranoa Regional
Council Planning
Scheme - Surat PIA

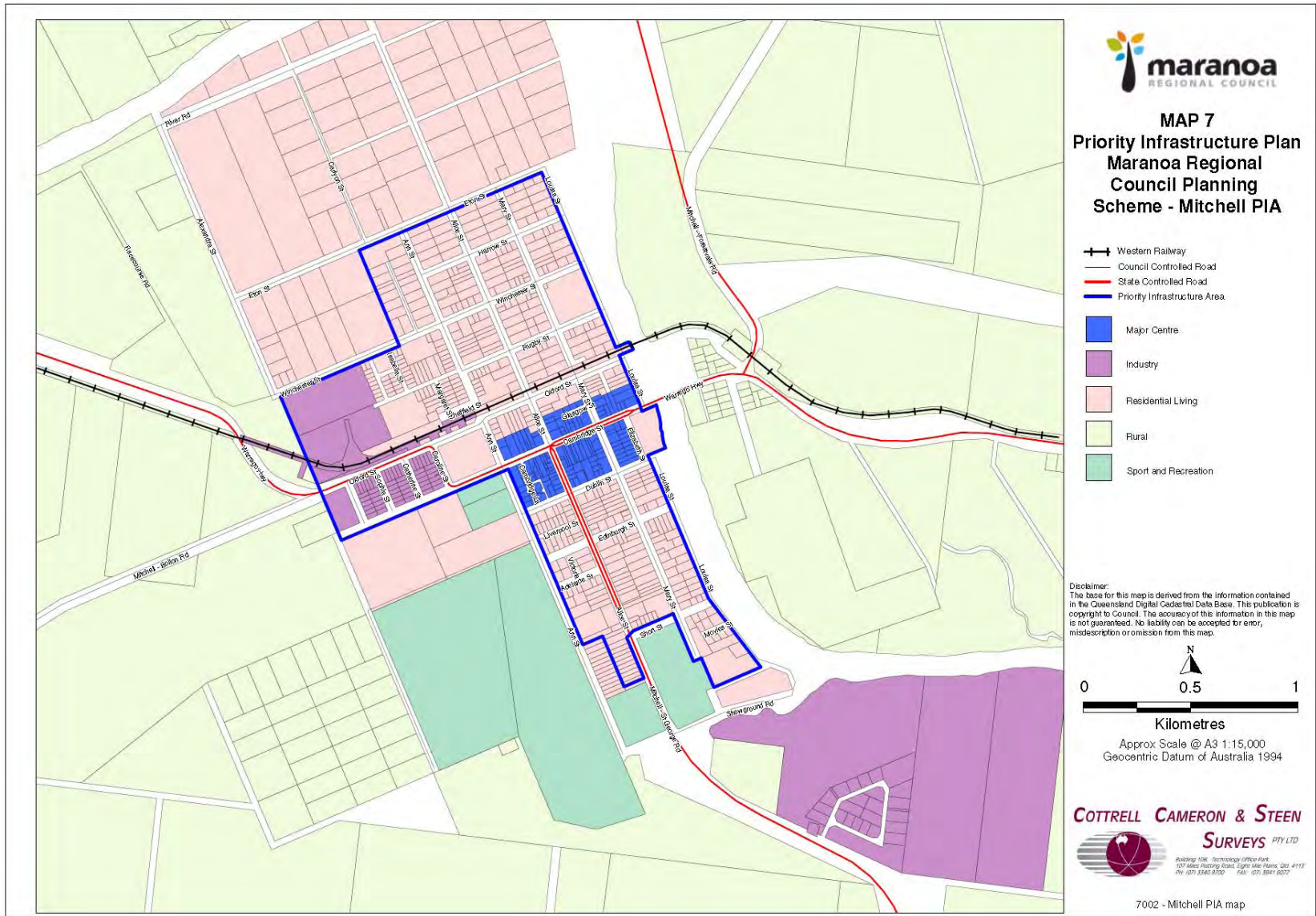


- Council Controlled Road
- State Controlled Road
- Priority Infrastructure Area
- Major Centre
- Industry
- Residential Living
- Rural

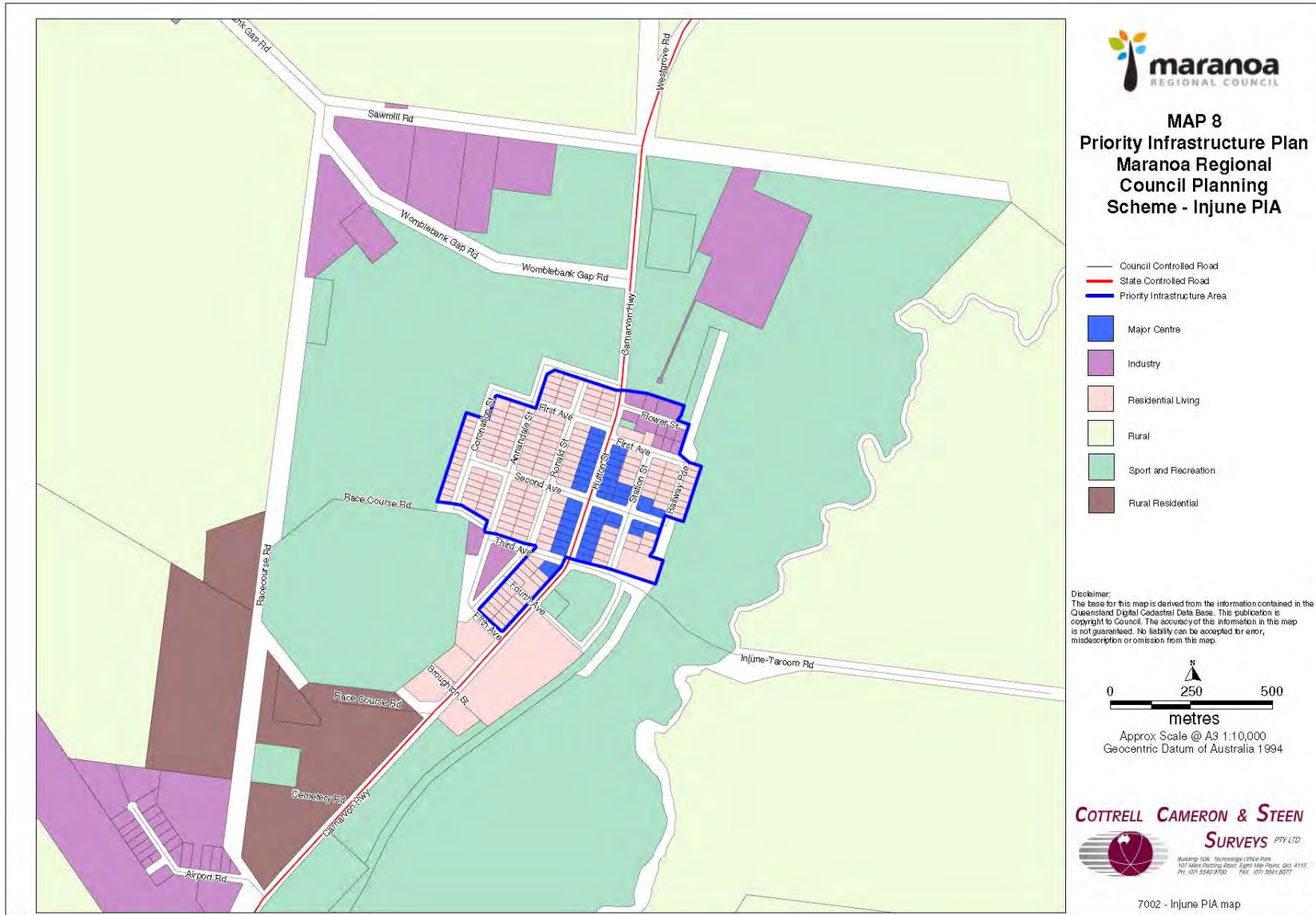
Disclaimer:
 The base for this map is derived from the information contained in the Queensland Digital Cadastral Data Base. This publication is copyright to Council. The accuracy of this information in this map is not guaranteed. No liability can be accepted for error, misdescription or omission from this map.



7002 - Surat PIA map



Maranoa Planning Assumptions and PIA Report - Version 1.1
Submitted for State infrastructure provider agreement



Maranoa Planning Assumptions and PIA Report - Version 1.1
Submitted for State infrastructure provider agreement