

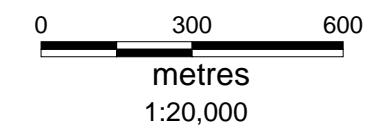


**Disclaimer:**

The base for this map is derived from information contained in the Queensland Digital Cadastral Data Base. The data was supplied by MapInfo Australia by arrangement with the Department of Natural Resources.  
This publication is copyright to Council. The accuracy of this information in this map is not guaranteed. No liability can be accepted for error, misdescription or omission from the map.

**Legend:**

-  Property Boundary
-  Priority Infrastructure Area



**Amendments:**

© Campbell Higginson Town Planning Pty Ltd 2003 - 2010

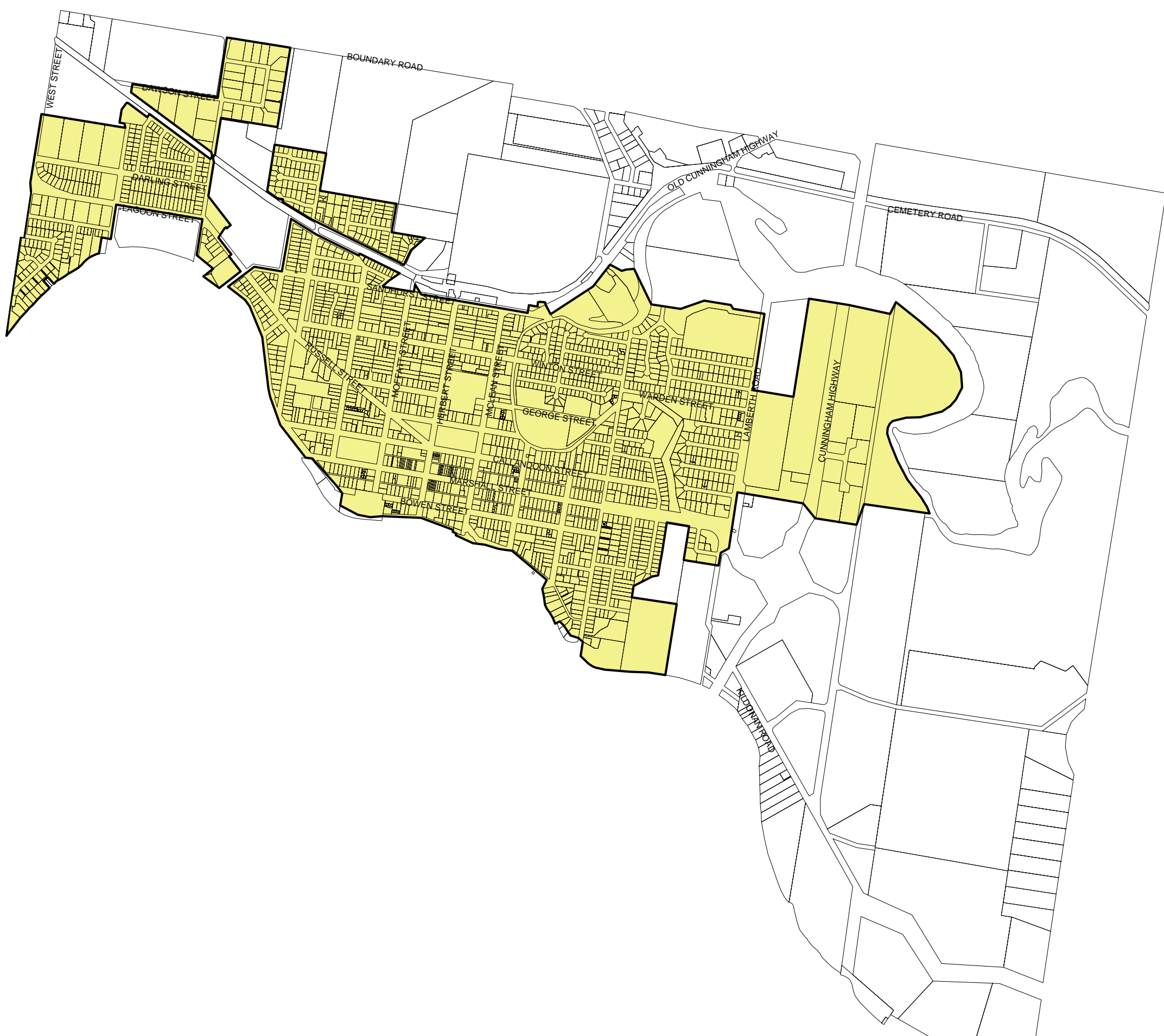
**GOONDIWINDI TOWN COUNCIL  
PRIORITY INFRASTRUCTURE  
AREA**

**TOWN OF GOONDIWINDI**

Drawn by: **S.G.S.**  
Date: **19 - 02 - 09**  
Ref: **19PIA1**

Drawing No:  
**SHEET 1 OF 1**



**DRAFT**

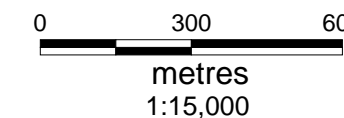


**Disclaimer:**

The base for this map is derived from information contained in the Queensland Digital Cadastral Data Base. The data was supplied by MapInfo Australia by arrangement with the Department of Natural Resources.  
This publication is copyright to Council. The accuracy of this information in this map is not guaranteed. No liability can be accepted for error, misdescription or omission from the map.

**Legend:**

-  Property Boundary
-  Priority Infrastructure Area



**Amendments:**

© Campbell Higginson Town Planning Pty Ltd 2003 - 2010

**INGLEWOOD SHIRE COUNCIL  
PRIORITY INFRASTRUCTURE  
AREA**

**TOWN OF INGLEWOOD**



Drawn by: <b>S.G.S.</b>	Drawing No:
Date: <b>25 - 02 - 09</b>	<b>SHEET 1 OF 1</b>
Ref: <b>29PIA1</b>	

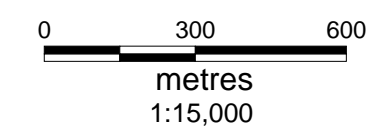
**DRAFT**

**Disclaimer:**

The base for this map is derived from information contained in the Queensland Digital Cadastral Data Base. The data was supplied by MapInfo Australia by arrangement with the Department of Natural Resources.  
This publication is copyright to Council. The accuracy of this information in this map is not guaranteed. No liability can be accepted for error, misdescription or omission from the map.

**Legend:**

-  Property Boundary
-  Priority Infrastructure Area



**Amendments:**

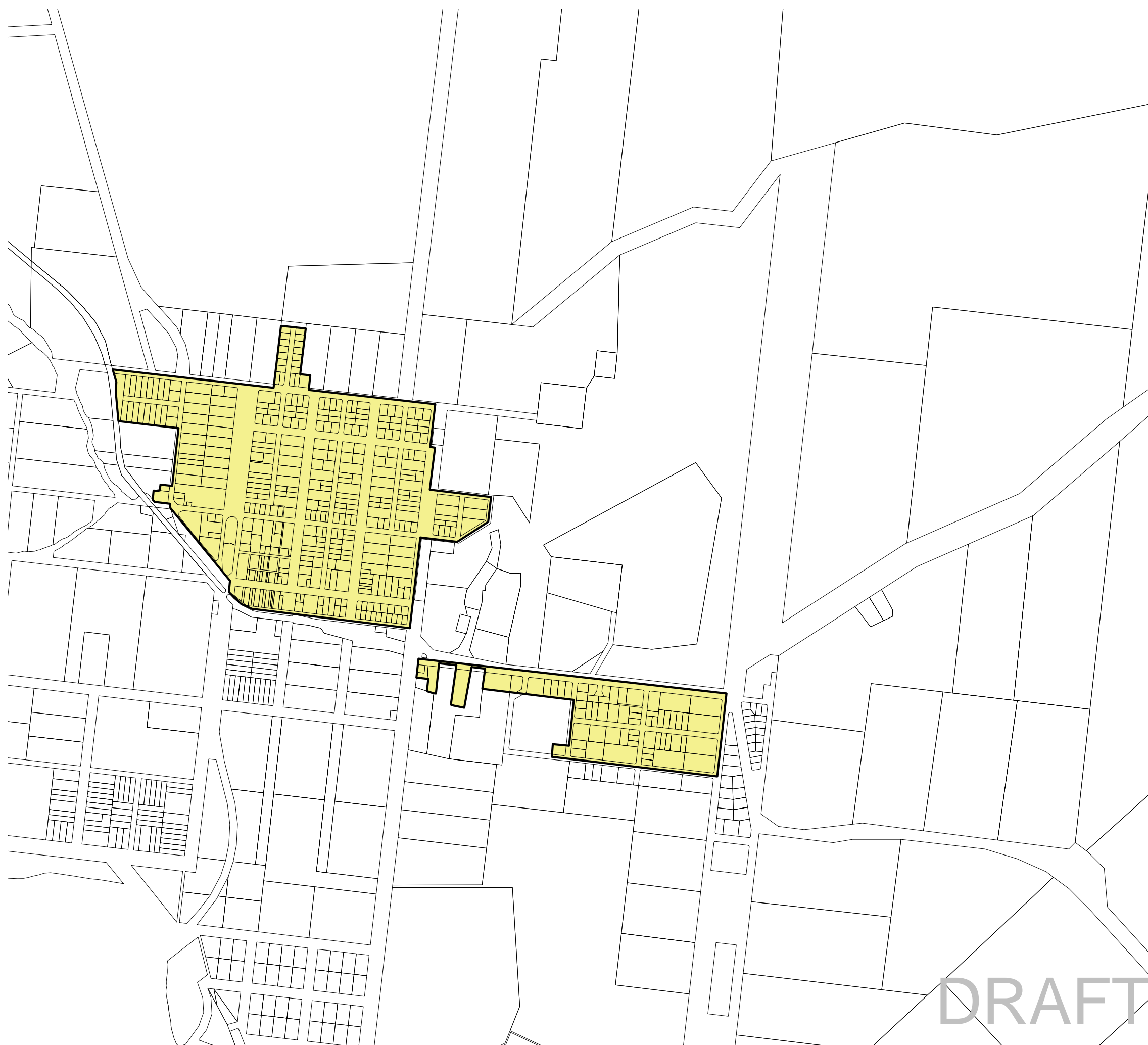
© Campbell Higginson Town Planning Pty Ltd 2003 - 2010

**INGLEWOOD SHIRE COUNCIL  
PRIORITY INFRASTRUCTURE  
AREA**

**TOWN OF TEXAS**

Drawn by: <b>S.G.S.</b>	Drawing No:
Date: <b>25 - 02 - 09</b>	<b>SHEET 1 OF 1</b>
Ref: <b>29PIA2</b>	



**DRAFT**

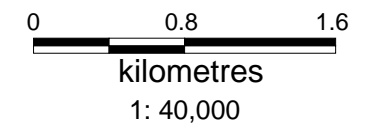


**Disclaimer:**

The base for this map is derived from information contained in the Queensland Digital Cadastral Data Base. The data was supplied by ERSIS Australia by arrangement with the Department of Natural Resources.  
This publication is copyright to Council. The accuracy of this information in this map is not guaranteed. No liability can be accepted for error, misdescription or omission from the map.

**Legend:**

-  Property Boundary
-  Priority Infrastructure Area



**Amendments:**

© Campbell Higginson Town Planning Pty Ltd 2003 - 2010

**WAGGAMBA SHIRE COUNCIL  
PRIORITY INFRASTRUCTURE  
AREA**

**GOONDIWINDI ENVIRONS**

Drawn by: **S.G.S.**

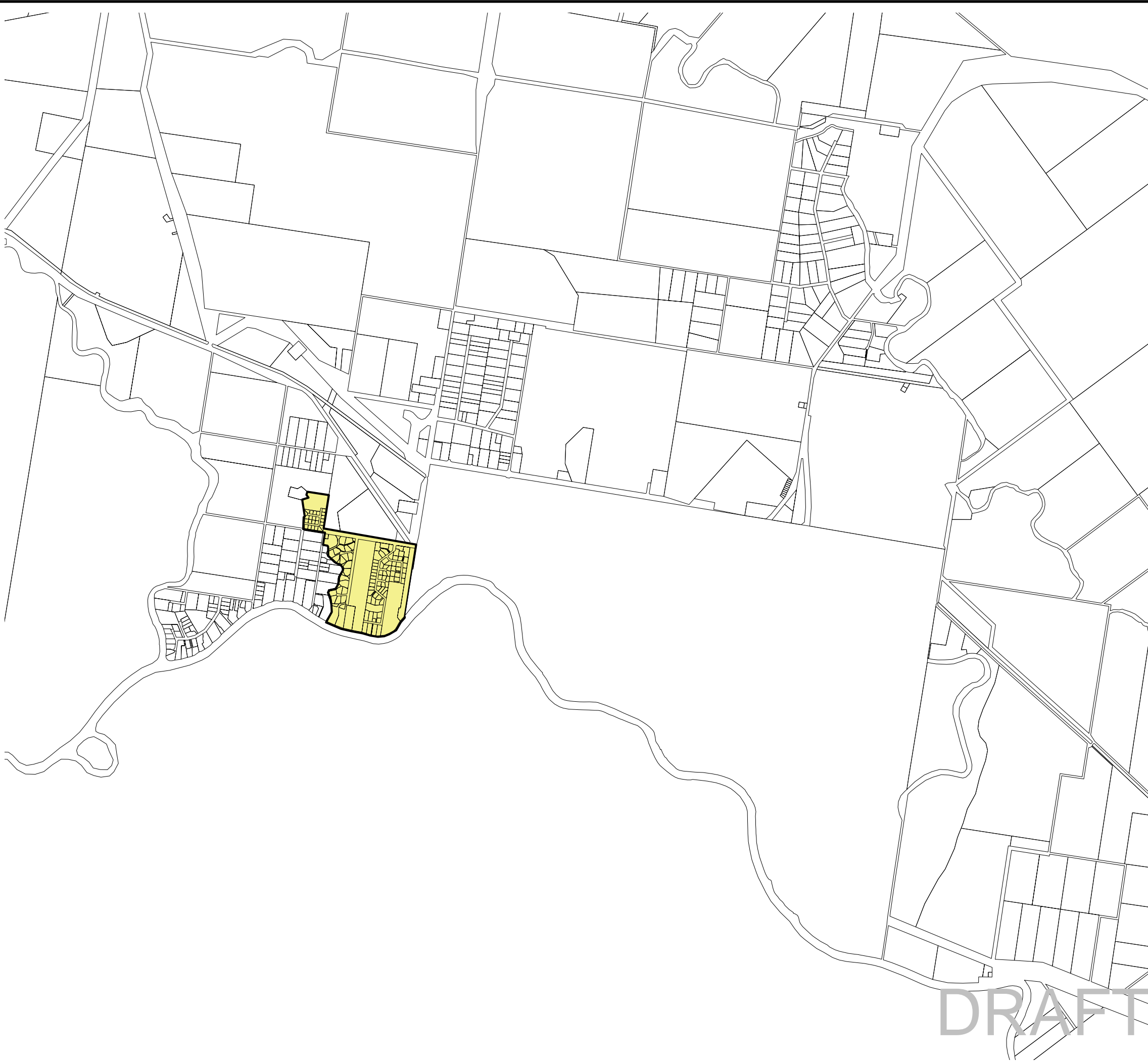
Date: **29 - 01 - 09**

Ref: **20PIA1**

Drawing No:

**SHEET 1 OF 1**



**DRAFT**



**Disclaimer:**

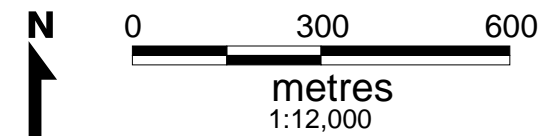
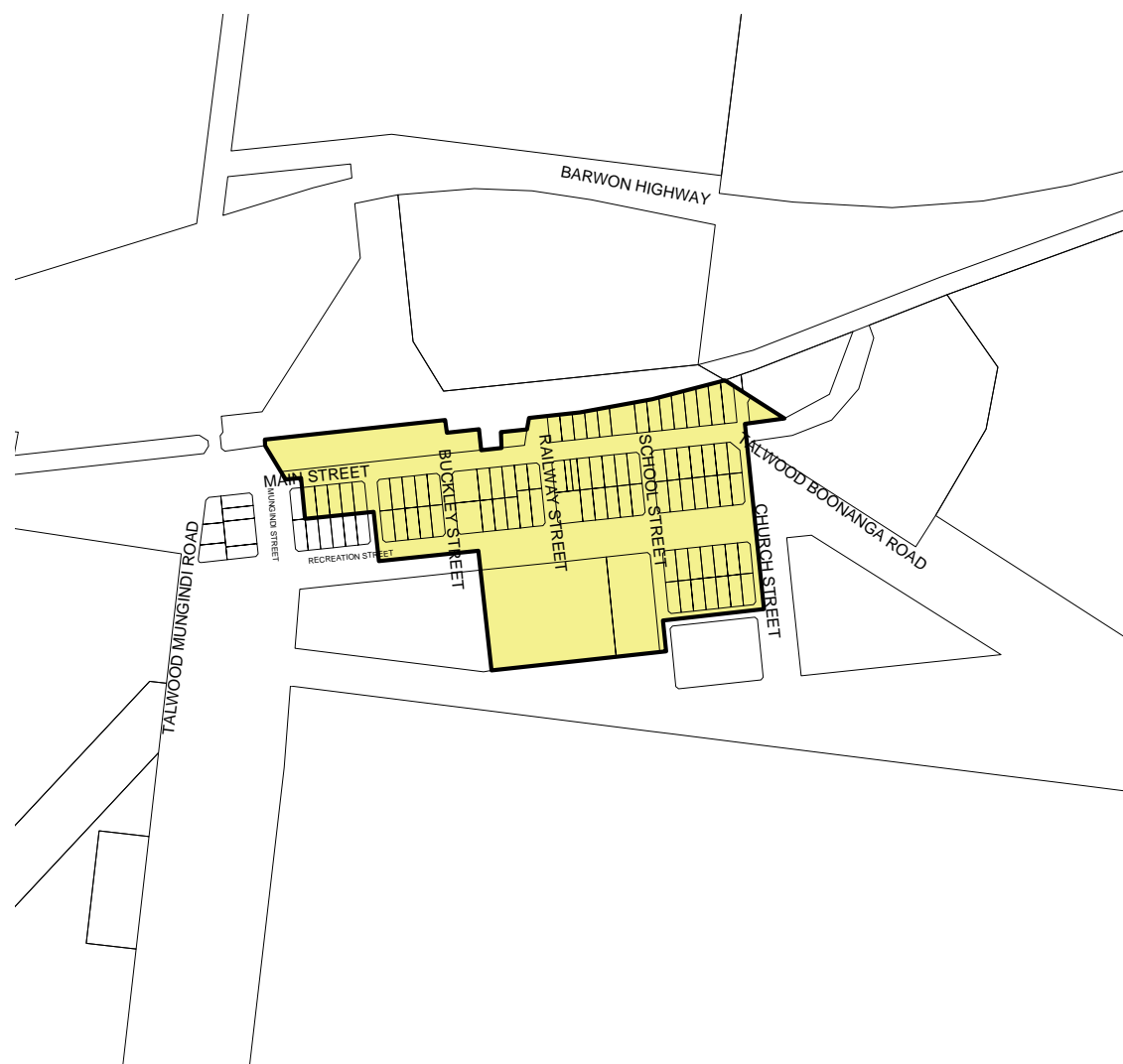
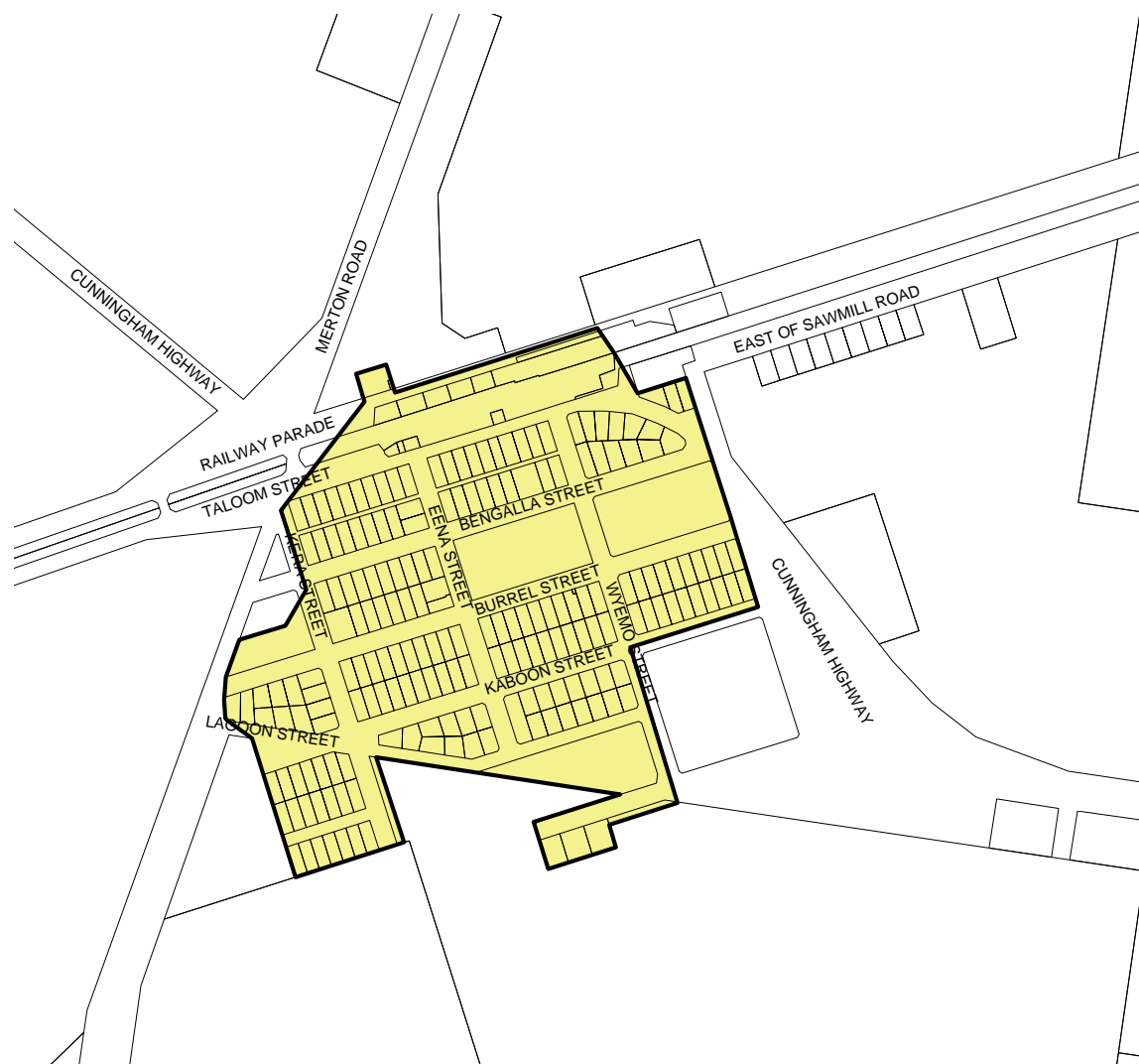
The base for this map is derived from information contained in the Queensland Digital Cadastral Data Base. The data was supplied by ERSIS Australia by arrangement with the Department of Natural Resources.  
This publication is copyright to Council. The accuracy of this information in this map is not guaranteed. No liability can be accepted for error, misdescription or omission from the map.

**Legend:**

-  Property Boundary
-  Priority Infrastructure Area

**TOWN OF YELARBON**

**TOWN OF TALWOOD**



**Amendments:**

© Campbell Higginson Town Planning Pty Ltd 2003 - 2010

**WAGGAMBA SHIRE COUNCIL  
PRIORITY INFRASTRUCTURE  
AREA**

**TOWNS OF YELARBON  
& TALWOOD**

Drawn by: **S.G.S.**

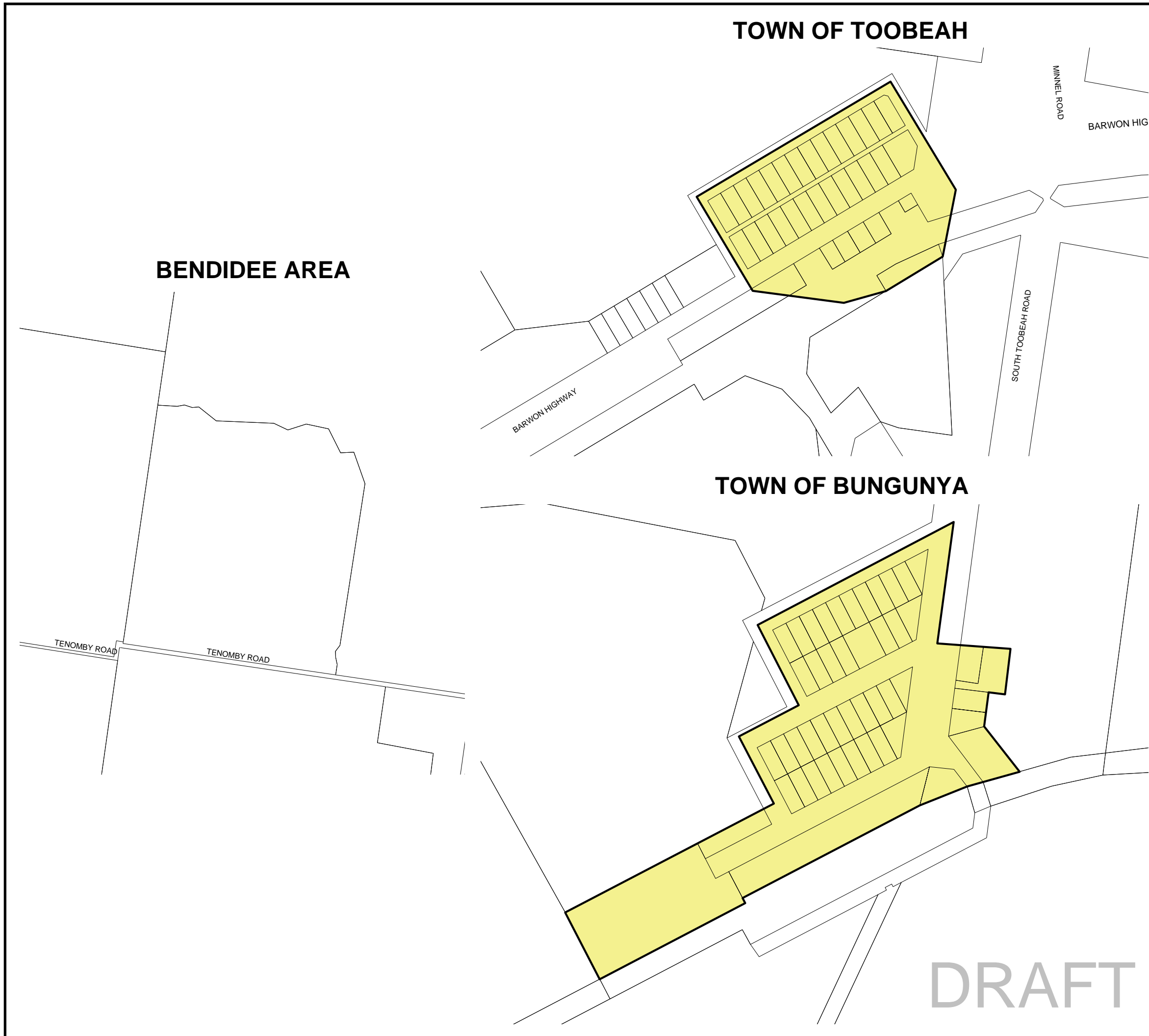
Date: **29 - 01 - 09**

Ref: **20PIA2**

Drawing No:

**SHEET 1 OF 1**

**DRAFT**





**TOWN OF TOOBEAH**

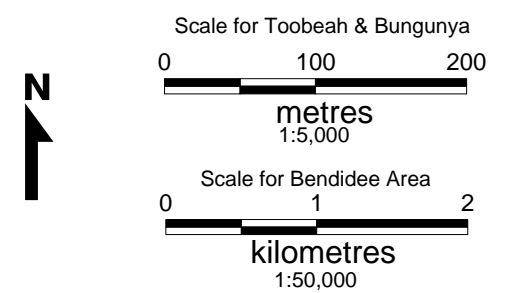
**BENDIDEE AREA**

**TOWN OF BUNGUNYA**



**Disclaimer:**  
The base for this map is derived from information contained in the Queensland Digital Cadastral Data Base. The data was supplied by ERSIS Australia by arrangement with the Department of Natural Resources.  
 This publication is copyright to Council. The accuracy of this information in this map is not guaranteed. No liability can be accepted for error, misdescription or omission from the map.

- Legend:**
-  Property Boundary
  -  Priority Infrastructure Area



Amendments:

© Campbell Higginson Town Planning Pty Ltd 2003 - 2010

**WAGGAMBA SHIRE COUNCIL  
 PRIORITY INFRASTRUCTURE  
 AREA**

**TOWNS OF TOOBEAH  
 & BUNGUNYA  
 & BENDIDEE AREA**

Drawn by: <b>S.G.S.</b>	Drawing No:
Date: <b>29 - 01 - 09</b>	<b>SHEET 1 OF 1</b>
Ref: <b>20PIA3</b>	

**DRAFT**