

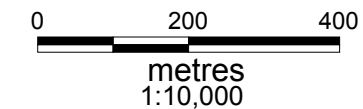


**Disclaimer:**

The base for this map is derived from information contained in the Queensland Digital Cadastral Data Base. The data was supplied by MapInfo Australia by arrangement with the Department of Natural Resources.  
This publication is copyright to Council. The accuracy of this information in this map is not guaranteed. No liability can be accepted for error, misdescription or omission from the map.

**Legend:**

-  Property Boundary
-  Priority Infrastructure Area



**Amendments:**

© Campbell Higginson Town Planning Pty Ltd 2003 - 2009

**DIAMANTINA SHIRE COUNCIL  
PRIORITY INFRASTRUCTURE  
AREA**

**TOWN OF BIRDSVILLE**

Drawn by: **S.G.S.**

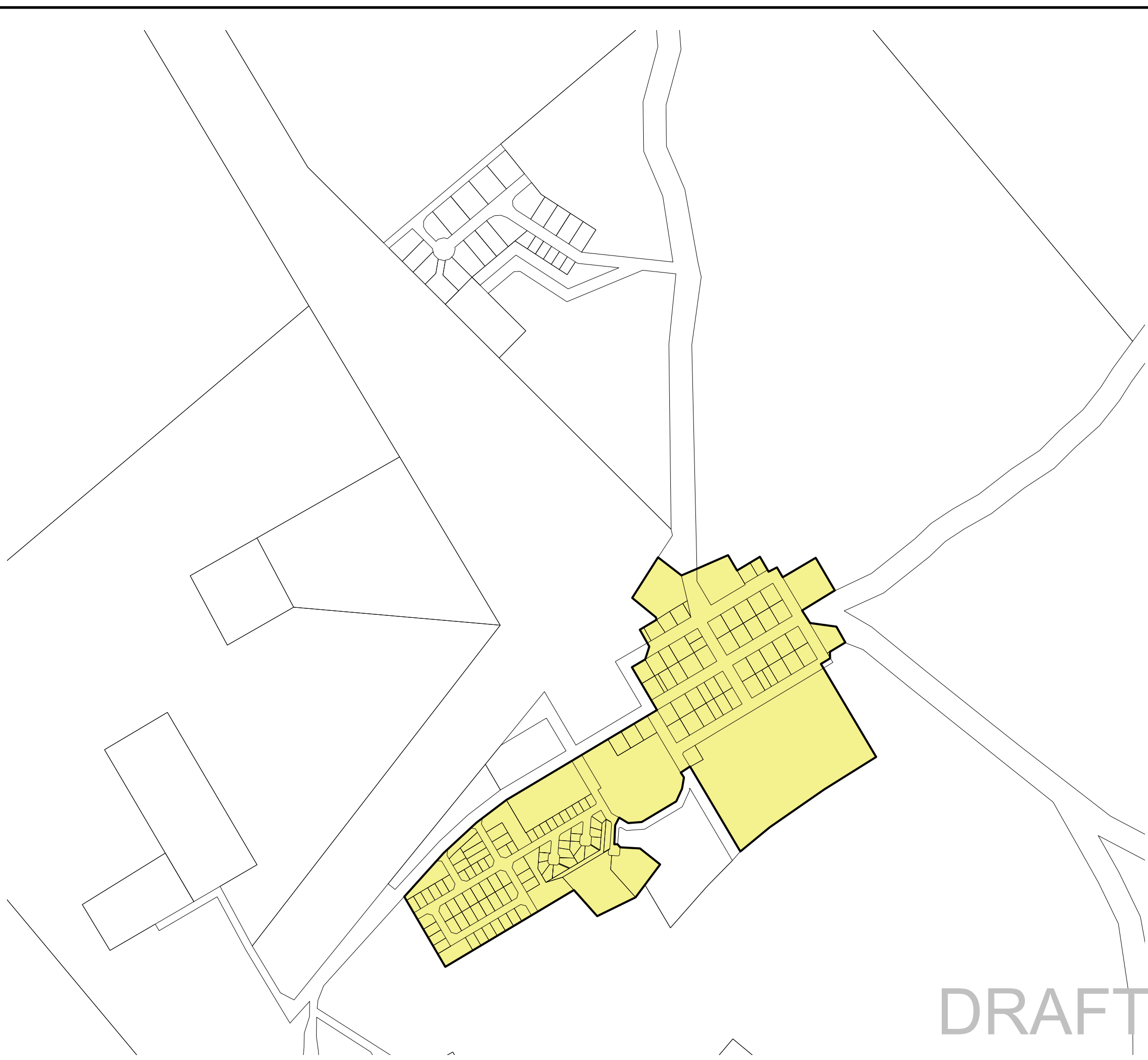
Date: **19 - 11 - 08**

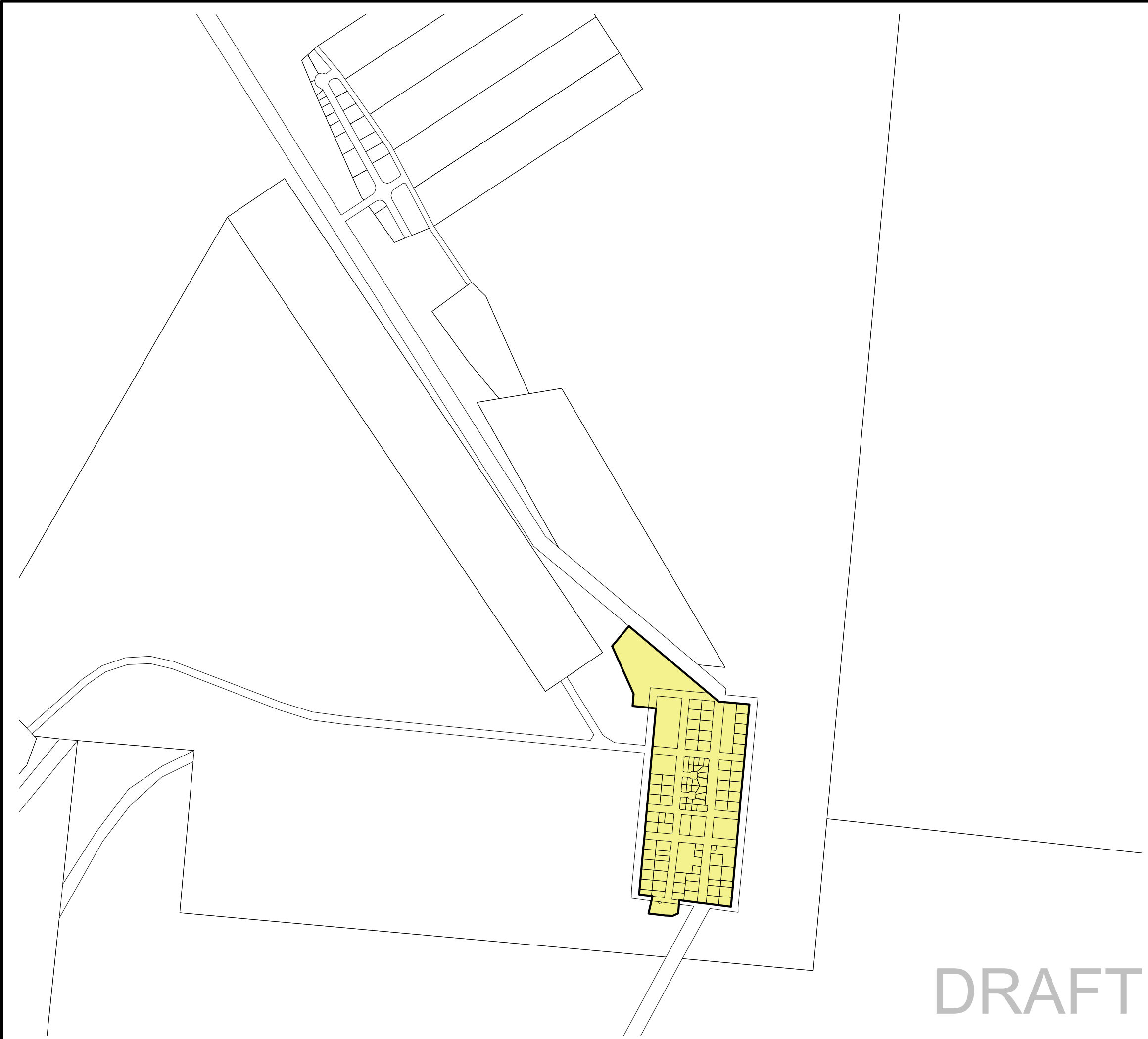
Ref: **23PIA1**

Drawing No:

**SHEET 1 OF 1**

**DRAFT**





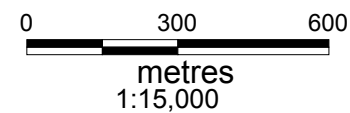


**Disclaimer:**

The base for this map is derived from information contained in the Queensland Digital Cadastral Data Base. The data was supplied by MapInfo Australia by arrangement with the Department of Natural Resources.  
This publication is copyright to Council. The accuracy of this information in this map is not guaranteed. No liability can be accepted for error, misdescription or omission from the map.

**Legend:**

-  Property Boundary
-  Priority Infrastructure Area



**Amendments:**

© Campbell Higginson Town Planning Pty Ltd 2003 - 2009

**DIAMANTINA SHIRE COUNCIL  
PRIORITY INFRASTRUCTURE  
AREA**

**TOWN OF BEDOURIE**

Drawn by: <b>S.G.S.</b>	Drawing No:  <b>SHEET 1 OF 1</b>
Date: <b>19 - 11 - 08</b>	
Ref: <b>23PIA2</b>	