





- Legend**
-  Towns
 -  Draft PIA
 -  Main Roads
 -  Cadastre

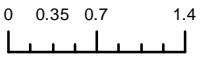


Rockhampton

Copyright protects this publication. Reproduction by whatever means is prohibited without prior written permission of the Chief Executive Officer, Rockhampton Regional Council. Rockhampton Regional Council will not be held liable under any circumstances in connection with or arising out of the use of this data nor does it warrant that the data is error free. Any queries should be directed to the Customer Service Centre, Rockhampton Regional Council or telephone 1300 22 55 77. The Digital Cadastral Data Base is current as at 2011. Copyright The State Government of Queensland (Dept. of Environment and Resource Management) 2011. All other data copyright Rockhampton Regional Council 2011.

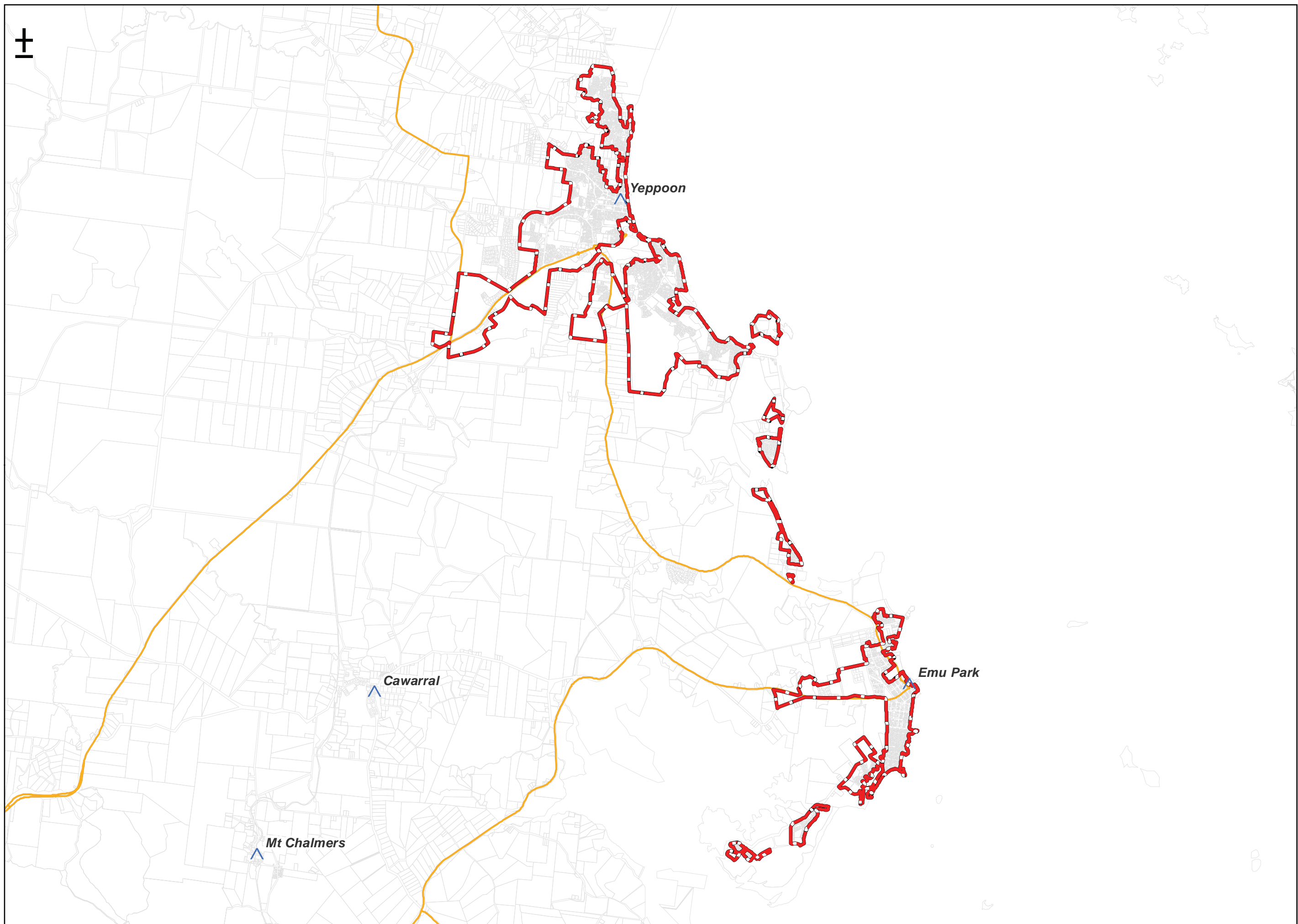
Draft Priority Infrastructure Area (PIA)
Rockhampton



1:60,000
 Page Size: A3



Rev: A
 3/06/2011 Page 1 of 4






- Legend**
-  Towns
 -  Draft PIA
 -  Main Roads
 -  Cadastre

Copyright protects this publication. Reproduction by whatever means is prohibited without prior written permission of the Chief Executive Officer, Rockhampton Regional Council. Rockhampton Regional Council will not be held liable under any circumstances in connection with or arising out of the use of this data nor does it warrant that the data is error free. Any queries should be directed to the Customer Service Centre, Rockhampton Regional Council or telephone 1300 22 55 77. The Digital Cadastral Data Base is current as at 2011. Copyright The State Government of Queensland (Dept. of Environment and Resource Management) 2011. All other data copyright Rockhampton Regional Council 2011.

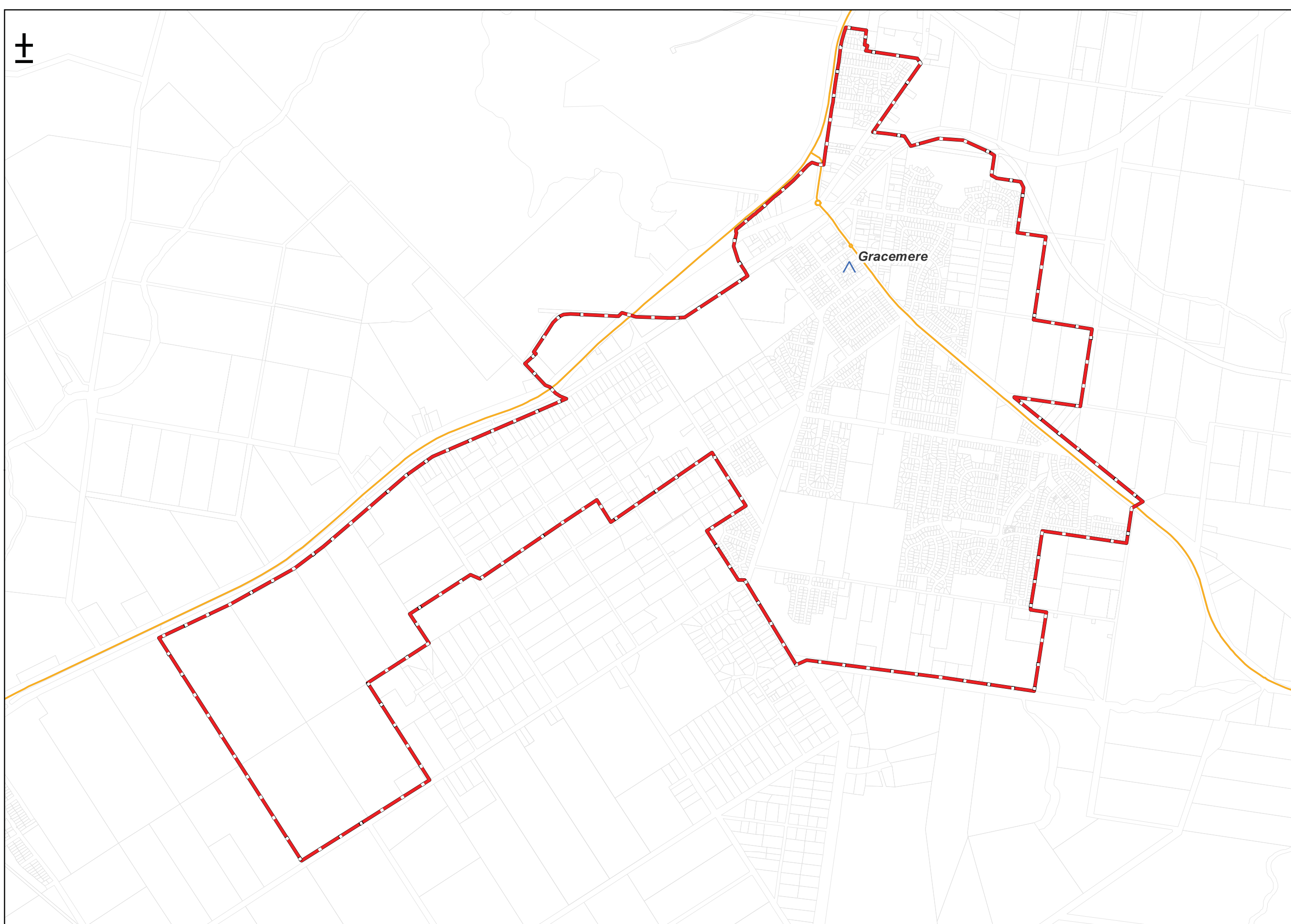
Draft Priority Infrastructure Area (PIA)
Livingstone





1:100,000
Page Size: A3



Rev: A
3/06/2011 Page 2 of 4



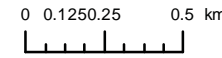


- Legend**
-  Towns
 -  Draft PIA
 -  Main Roads
 -  Cadastre

Copyright protects this publication. Reproduction by whatever means is prohibited without prior written permission of the Chief Executive Officer, Rockhampton Regional Council. Rockhampton Regional Council will not be held liable under any circumstances in connection with or arising out of the use of this data nor does it warrant that the data is error free. Any queries should be directed to the Customer Service Centre, Rockhampton Regional Council or telephone 1300 22 55 77. The Digital Cadastral Data Base is current as at 2011. Copyright The State Government of Queensland (Dept. of Environment and Resource Management) 2011. All other data copyright Rockhampton Regional Council 2011.

Draft Priority Infrastructure Area (PIA)
Fitzroy





1:24,000
 Page Size: A3

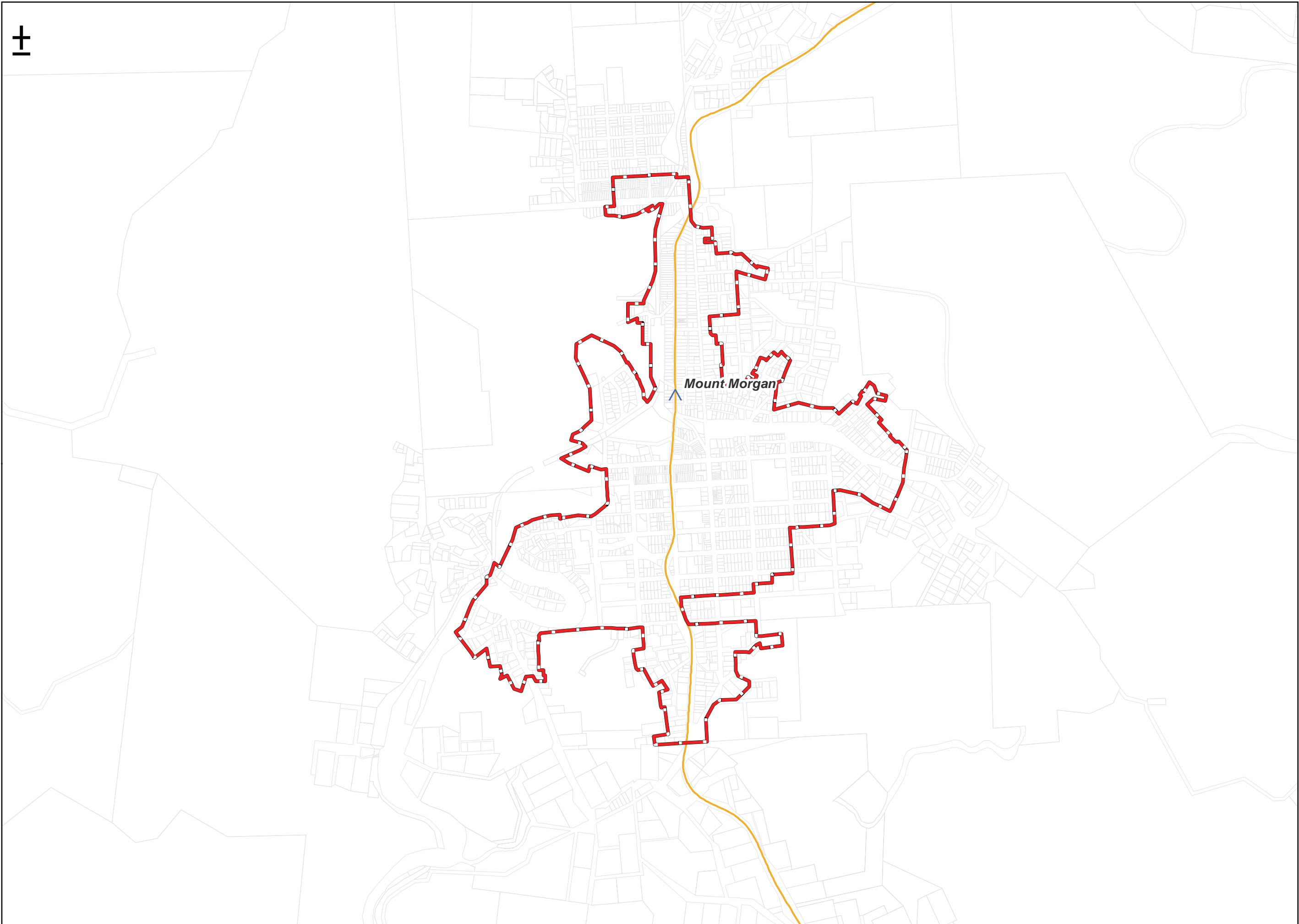


Rev: A
 3/06/2011 Page 3 of 4





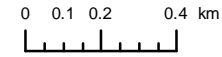
- Legend**
-  Towns
 -  Draft PIA
 -  Main Roads
 -  Cadastre



Copyright protects this publication. Reproduction by whatever means is prohibited without prior written permission of the Chief Executive Officer, Rockhampton Regional Council. Rockhampton Regional Council will not be held liable under any circumstances in connection with or arising out of the use of this data nor does it warrant that the data is error free. Any queries should be directed to the Customer Service Centre, Rockhampton Regional Council or telephone 1300 22 55 77. The Digital Cadastral Data Base is current as at 2011. Copyright The State Government of Queensland (Dept. of Environment and Resource Management) 2011. All other data copyright Rockhampton Regional Council 2011.

Draft Priority Infrastructure Area (PIA)
Mount Morgan

1:20,000
 Page Size: A3



Rev: A
 3/06/2011 Page 4 of 4

