

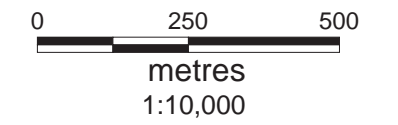


Disclaimer:

The base for this map is derived from information contained in the Queensland Digital Cadastral Data Base. The data was supplied by MapInfo Australia by arrangement with the Department of Natural Resources.
This publication is copyright to Council. The accuracy of this information in this map is not guaranteed. No liability can be accepted for error, misdescription or omission from the map.

Legend:

-  Property Boundary
-  Priority Infrastructure Area



Amendments:

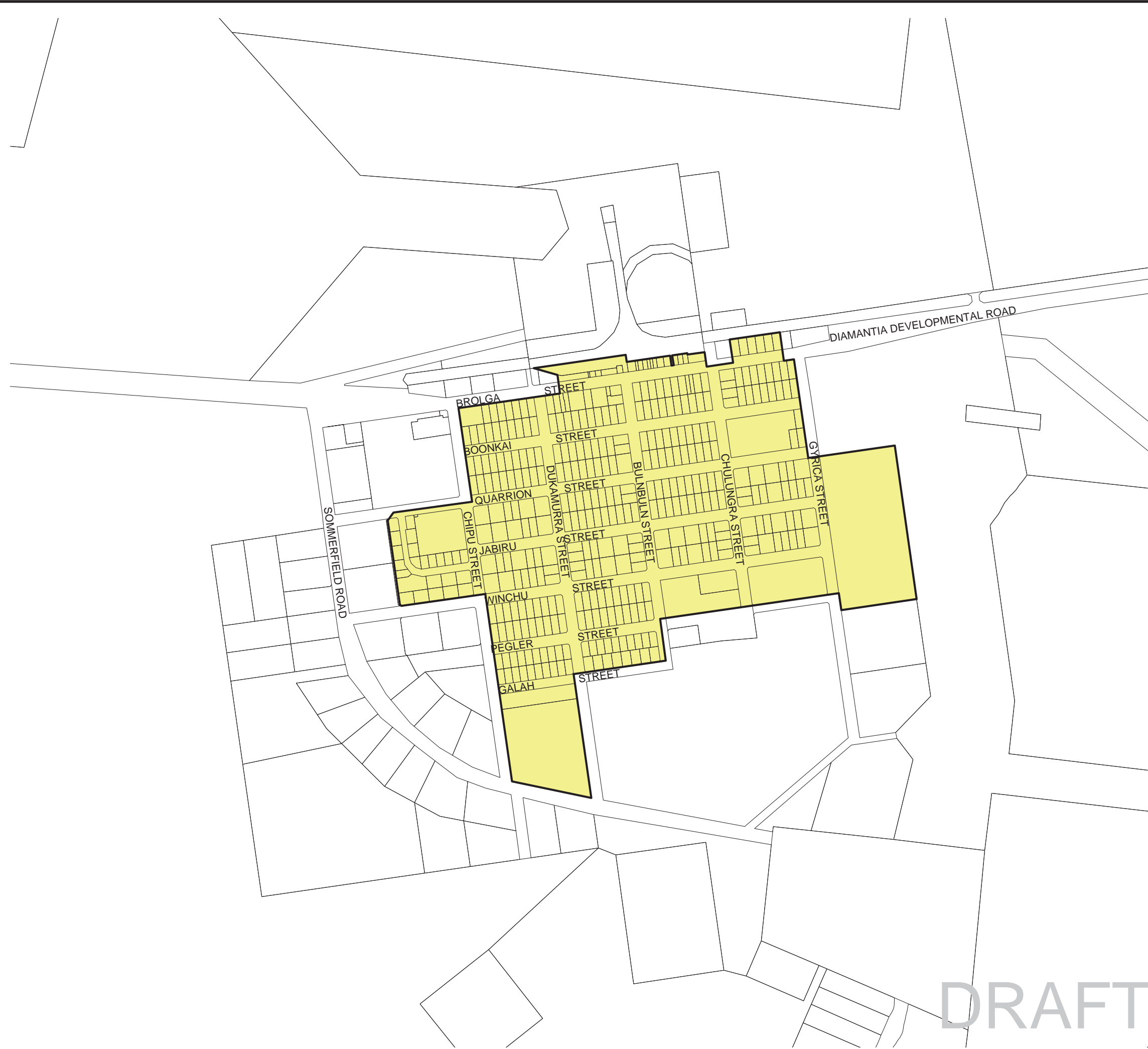
© Campbell Higginson Town Planning Pty Ltd 2003 - 2010

**QUILPIE SHIRE COUNCIL
PRIORITY INFRASTRUCTURE
AREA**

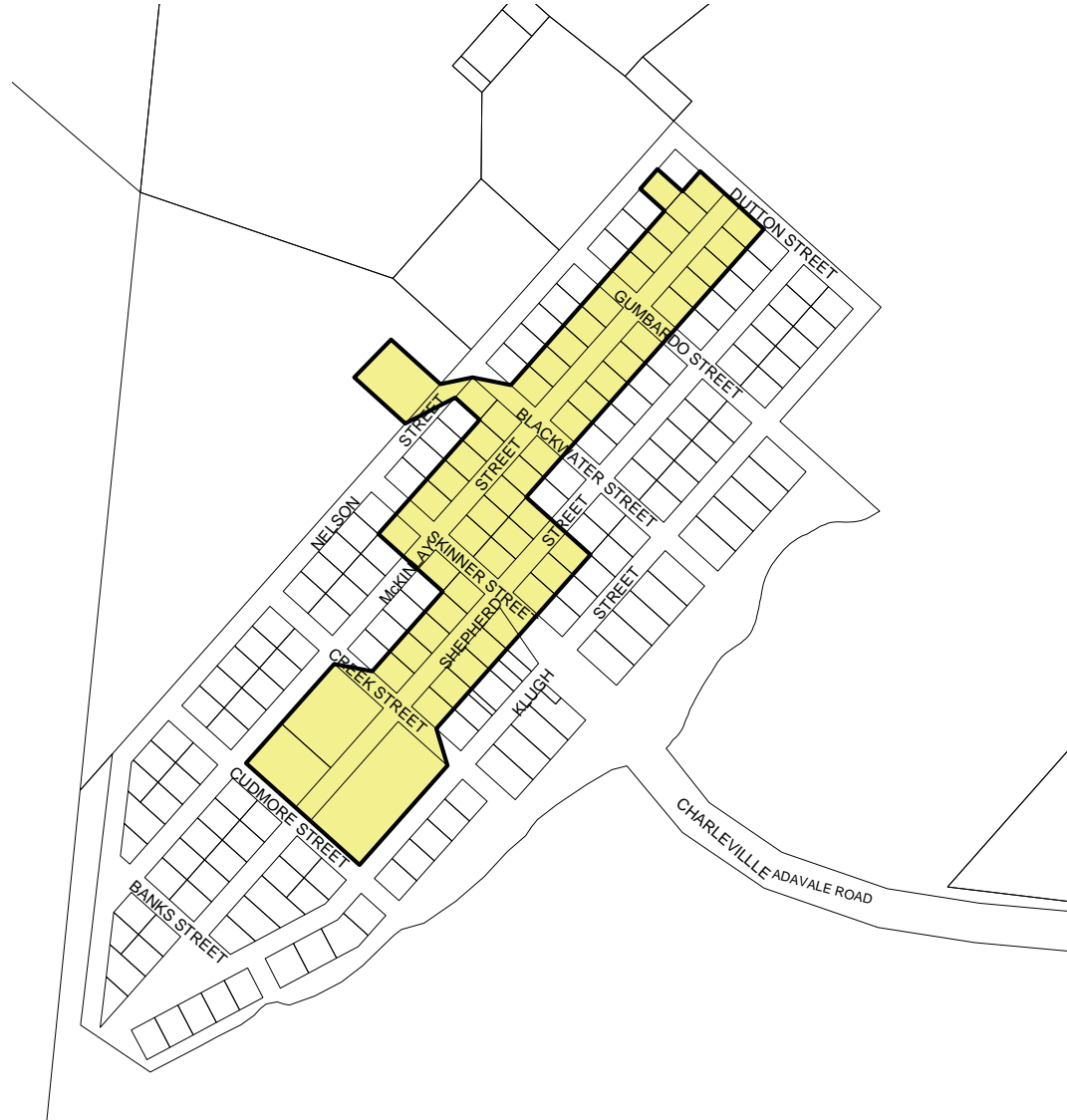
TOWN OF QUILPIE

Drawn by: S.G.S.	Drawing No: SHEET 1 OF 1
Date: 01 - 05 - 09	
Ref: 24PIA1	

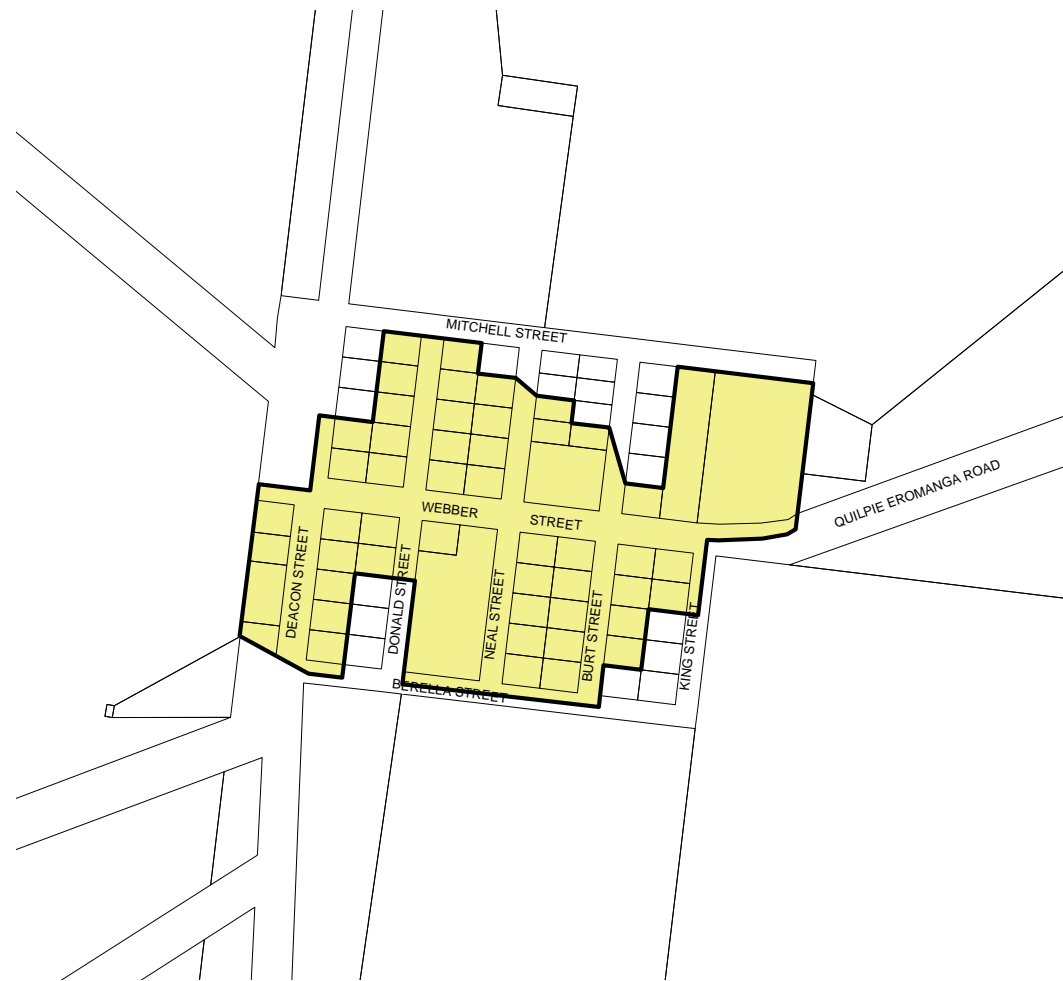
DRAFT



TOWN OF ADAVALE



TOWN OF EROMANGA





DRAFT



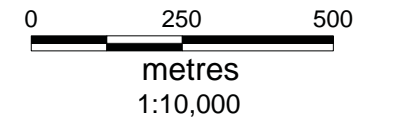
Disclaimer:

The base for this map is derived from information contained in the Queensland Digital Cadastral Data Base. The data was supplied by MapInfo Australia by arrangement with the Department of Natural Resources.
This publication is copyright to Council. The accuracy of this information in this map is not guaranteed. No liability can be accepted for error, misdescription or omission from the map.

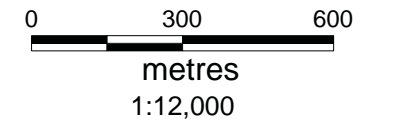
Legend:

-  Property Boundary
-  Priority Infrastructure Area

Scale for the Town of Eromanga



Scale for the Town of Adavale



Amendments:

© Campbell Higginson Town Planning Pty Ltd 2003 - 2010

**QUILPIE SHIRE COUNCIL
PRIORITY INFRASTRUCTURE
AREA**

**TOWNS OF ADAVALE
& EROMANGA**

Drawn by: **S.G.S.**

Date: **01 - 05 - 09**

Ref: **24PIA2**

Drawing No:

SHEET 1 OF 1



TOWN OF CHEEPIE



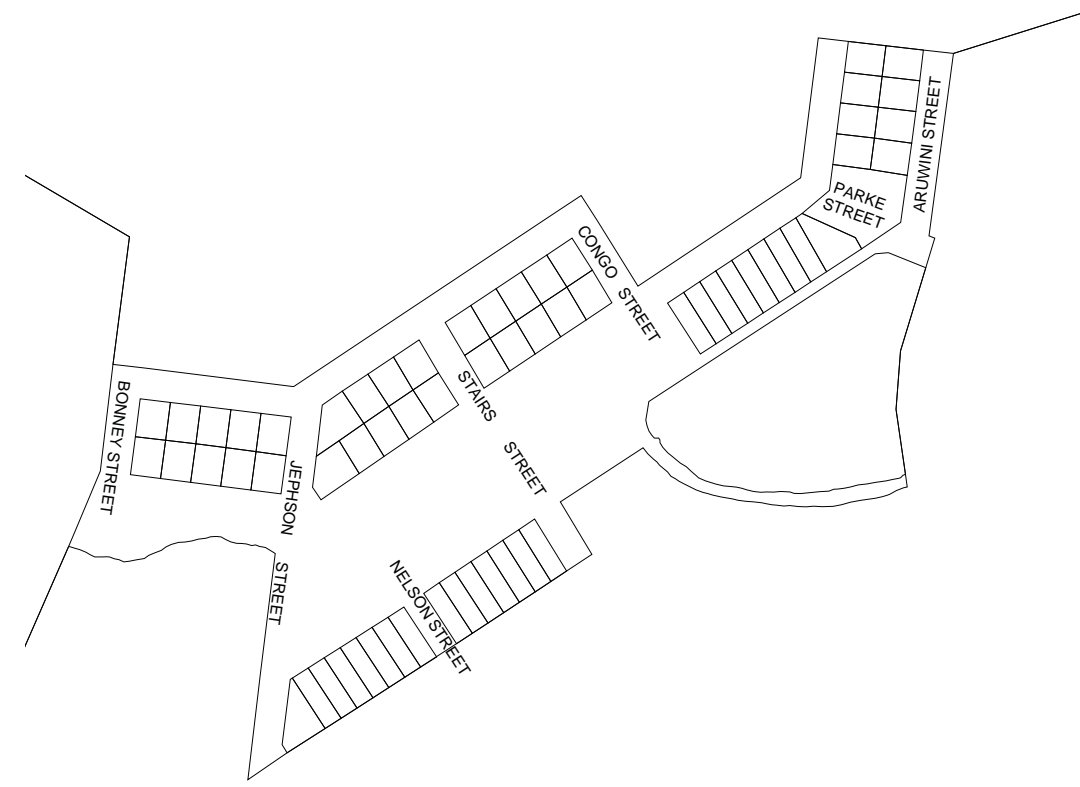
Disclaimer:

The base for this map is derived from information contained in the Queensland Digital Cadastral Data Base. The data was supplied by MapInfo Australia by arrangement with the Department of Natural Resources.
This publication is copyright to Council. The accuracy of this information in this map is not guaranteed. No liability can be accepted for error, misdescription or omission from the map.

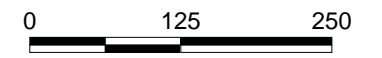
Legend:

-  Property Boundary
-  Priority Infrastructure Area

TOWN OF TOOMPINE



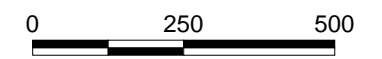
Scale for the Town of Cheepie



metres

1:5,000

Scale for the Town of Toompine



metres

1:10,000



Amendments:

© Campbell Higginson Town Planning Pty Ltd 2003 - 2010

**QUILPIE SHIRE COUNCIL
PRIORITY INFRASTRUCTURE
AREA**

**TOWNS OF CHEEPIE
& TOOMPINE**

Drawn by: S.G.S.	Drawing No: SHEET 1 OF 1
Date: 01 - 05 - 09	
Ref: 24PIA3	

DRAFT