

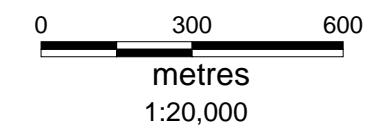


Disclaimer:

The base for this map is derived from information contained in the Queensland Digital Cadastral Data Base. The data was supplied by MapInfo Australia by arrangement with the Department of Natural Resources.
This publication is copyright to Council. The accuracy of this information in this map is not guaranteed. No liability can be accepted for error, misdescription or omission from the map.

Legend:

-  Property Boundary
-  Priority Infrastructure Area



Amendments:

© Campbell Higginson Town Planning Pty Ltd 2003 - 2010

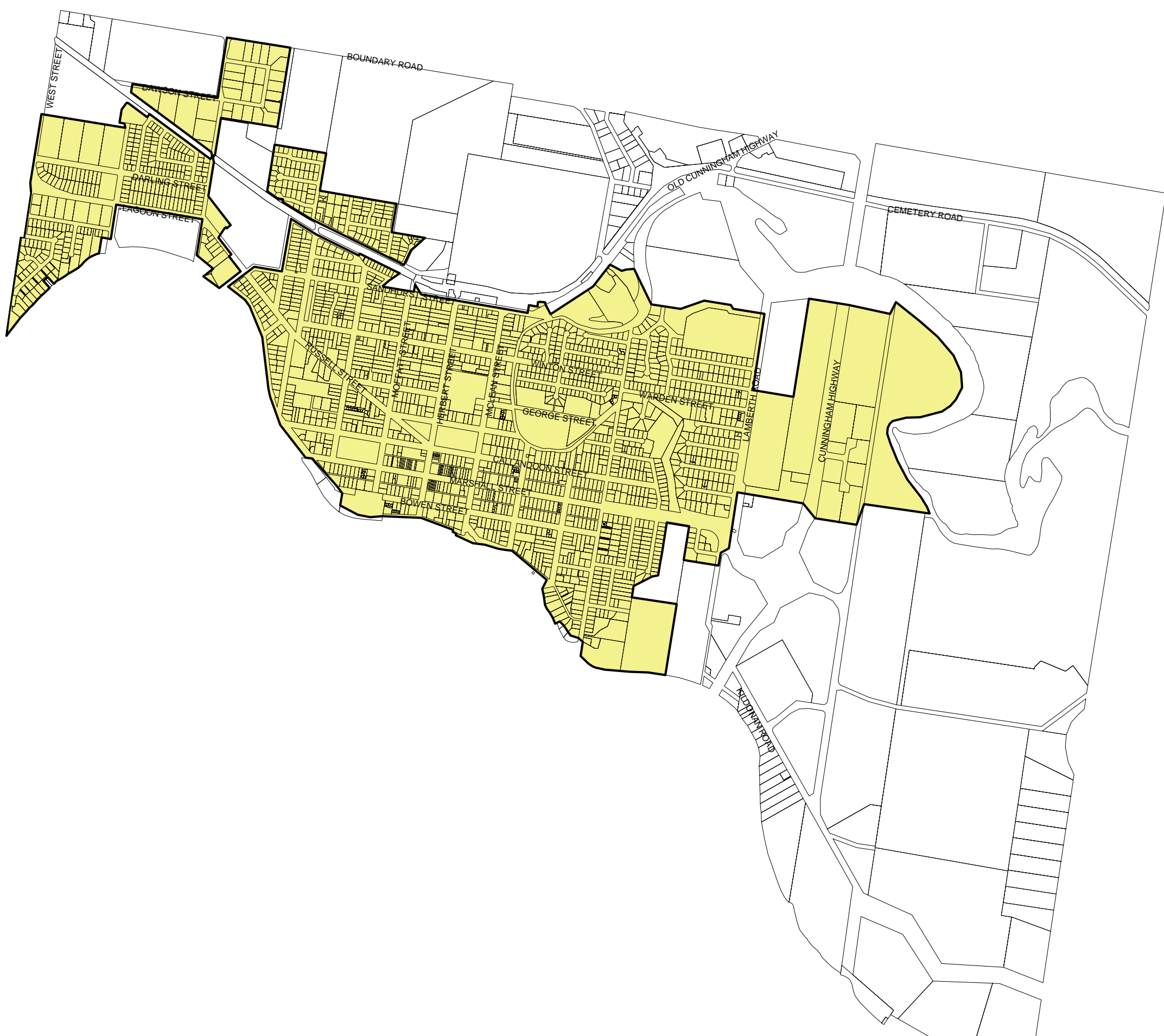
**GOONDIWINDI TOWN COUNCIL
PRIORITY INFRASTRUCTURE
AREA**

TOWN OF GOONDIWINDI

Drawn by: **S.G.S.**
Date: **19 - 02 - 09**
Ref: **19PIA1**

Drawing No:
SHEET 1 OF 1



DRAFT

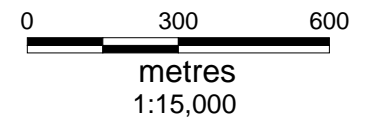


Disclaimer:

The base for this map is derived from information contained in the Queensland Digital Cadastral Data Base. The data was supplied by MapInfo Australia by arrangement with the Department of Natural Resources.
This publication is copyright to Council. The accuracy of this information in this map is not guaranteed. No liability can be accepted for error, misdescription or omission from the map.

Legend:

-  Property Boundary
-  Priority Infrastructure Area



Amendments:

© Campbell Higginson Town Planning Pty Ltd 2003 - 2010

**INGLEWOOD SHIRE COUNCIL
PRIORITY INFRASTRUCTURE
AREA**

TOWN OF INGLEWOOD

Drawn by: **S.G.S.**

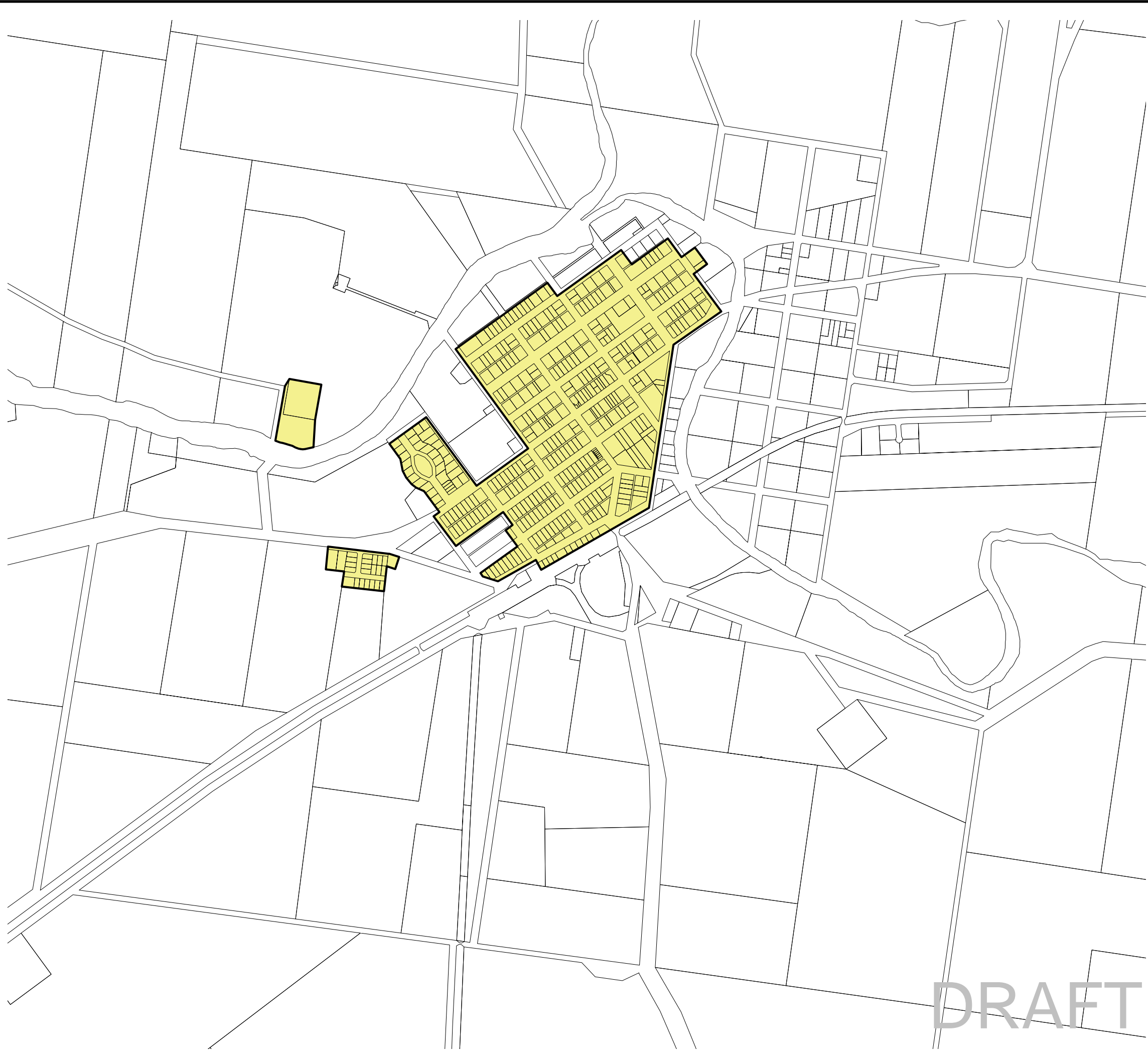
Date: **25 - 02 - 09**

Ref: **29PIA1**

Drawing No:

SHEET 1 OF 1



DRAFT

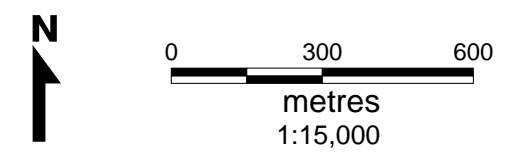




Disclaimer:
 The base for this map is derived from information contained in the Queensland Digital Cadastral Data Base. The data was supplied by MapInfo Australia by arrangement with the Department of Natural Resources.
 This publication is copyright to Council. The accuracy of this information in this map is not guaranteed. No liability can be accepted for error, misdescription or omission from the map.

Legend:

-  Property Boundary
-  Priority Infrastructure Area



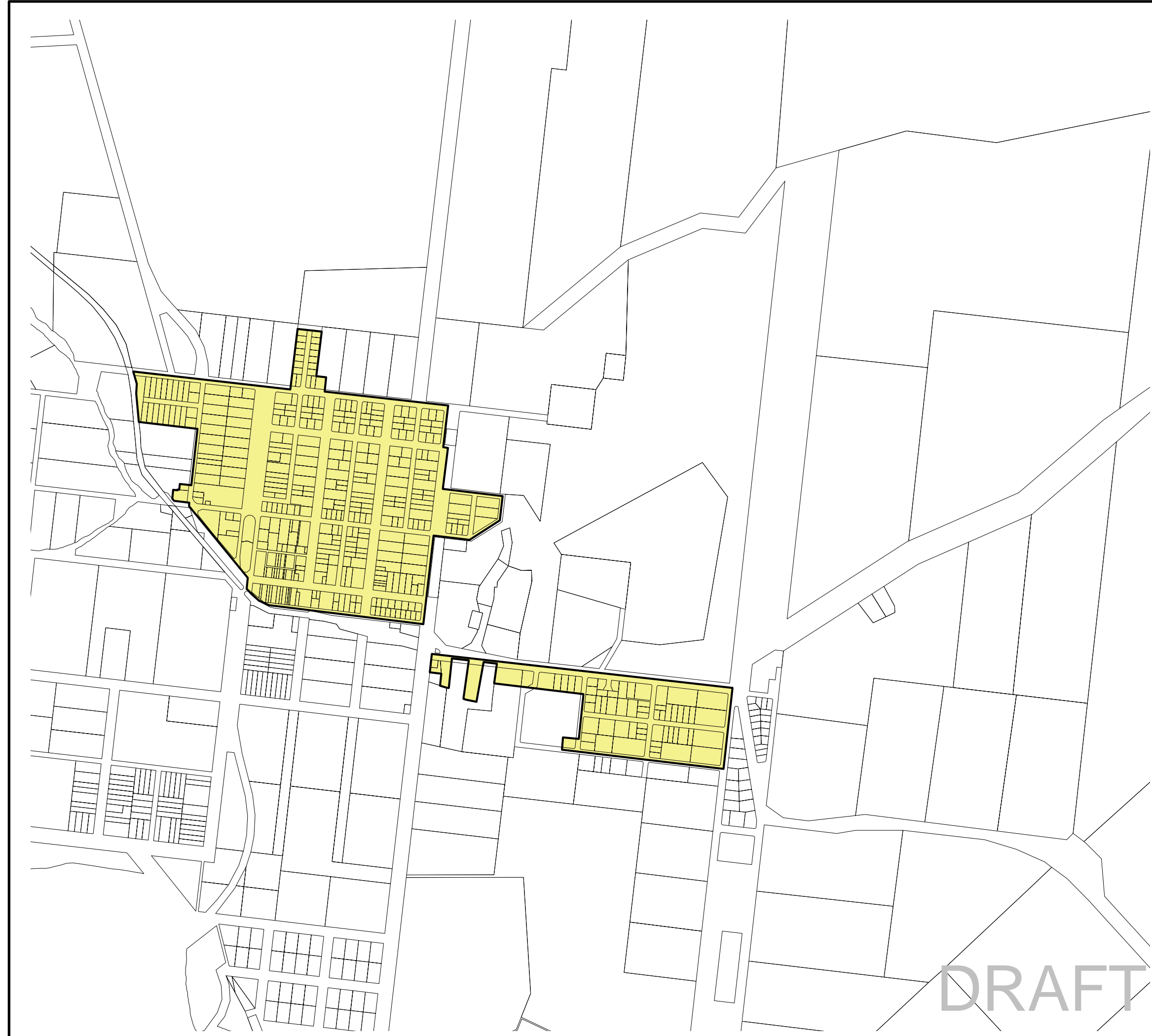
Amendments:

© Campbell Higginson Town Planning Pty Ltd 2003 - 2010

**INGLEWOOD SHIRE COUNCIL
 PRIORITY INFRASTRUCTURE
 AREA**

TOWN OF TEXAS

Drawn by: S.G.S.	Drawing No:
Date: 25 - 02 - 09	SHEET 1 OF 1
Ref: 29PIA2	





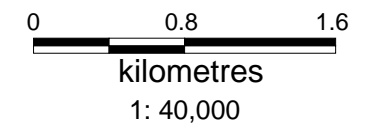
DRAFT

Disclaimer:

The base for this map is derived from information contained in the Queensland Digital Cadastral Data Base. The data was supplied by ERSIS Australia by arrangement with the Department of Natural Resources.
This publication is copyright to Council. The accuracy of this information in this map is not guaranteed. No liability can be accepted for error, misdescription or omission from the map.

Legend:

-  Property Boundary
-  Priority Infrastructure Area



Amendments:

© Campbell Higginson Town Planning Pty Ltd 2003 - 2010

**WAGGAMBA SHIRE COUNCIL
PRIORITY INFRASTRUCTURE
AREA**

GOONDIWINDI ENVIRONS

Drawn by: **S.G.S.**

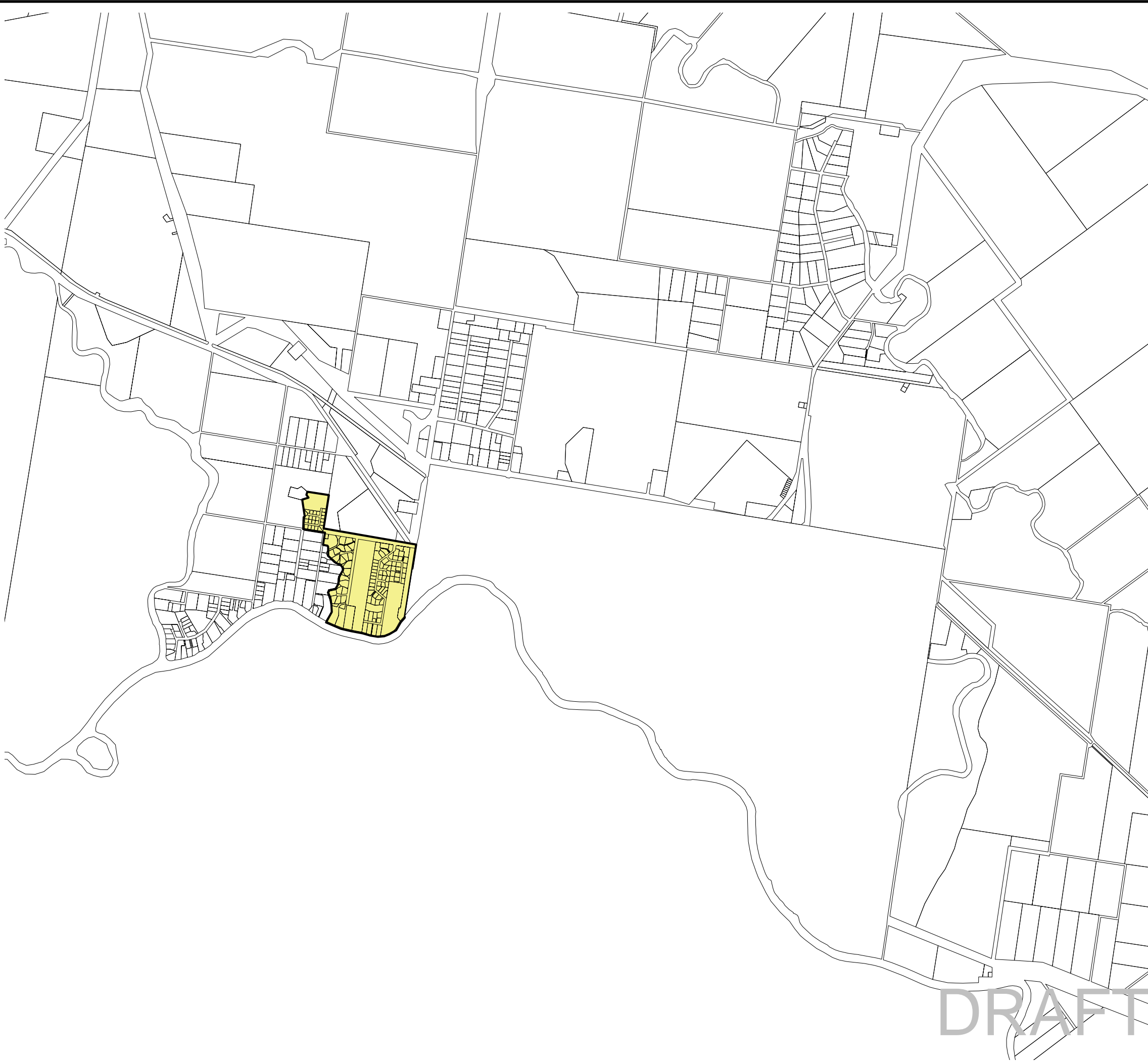
Date: **29 - 01 - 09**

Ref: **20PIA1**

Drawing No:

SHEET 1 OF 1



DRAFT



Disclaimer:

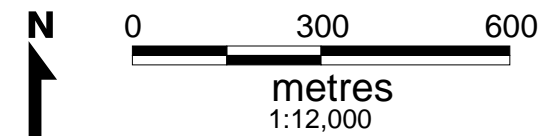
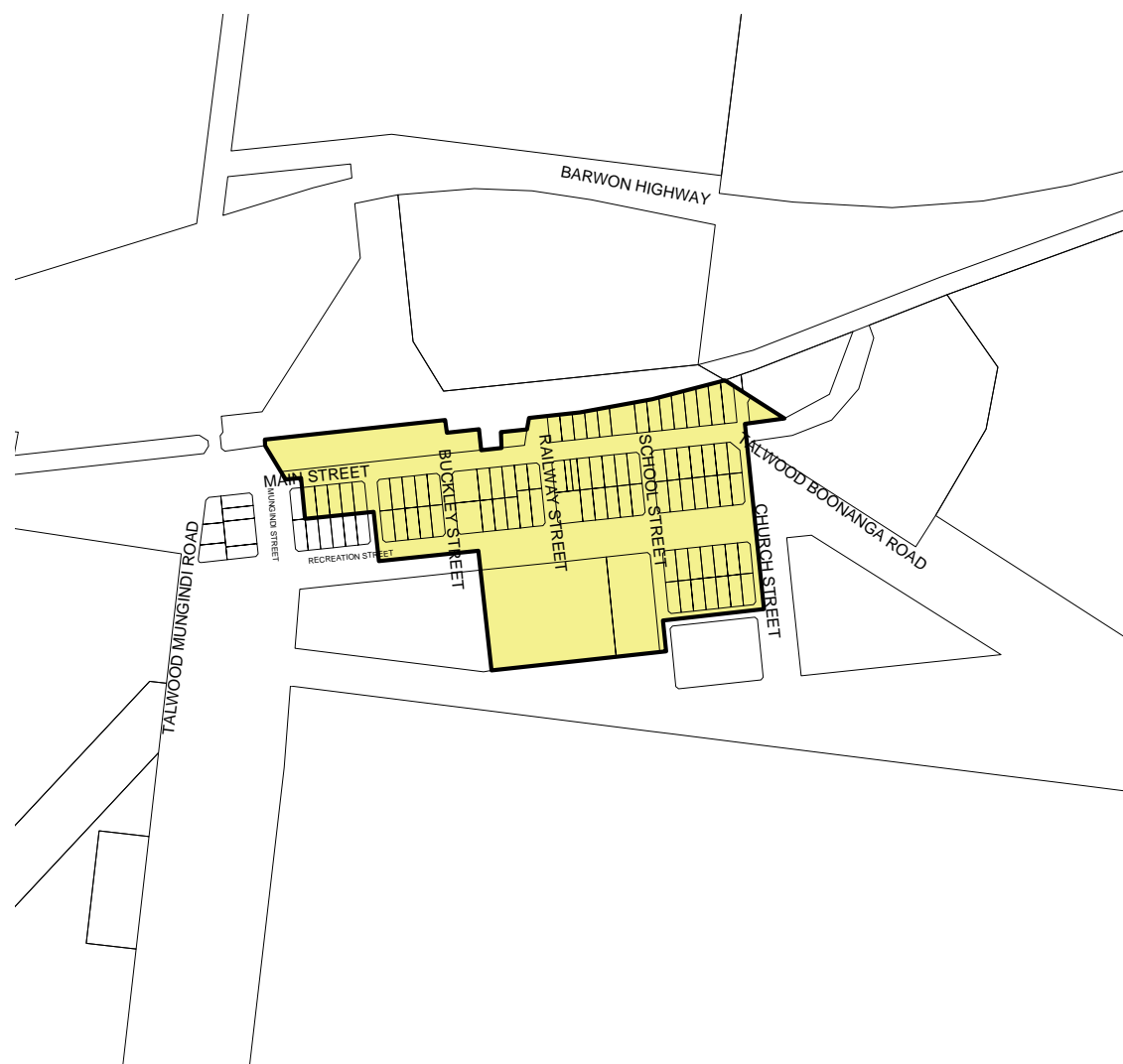
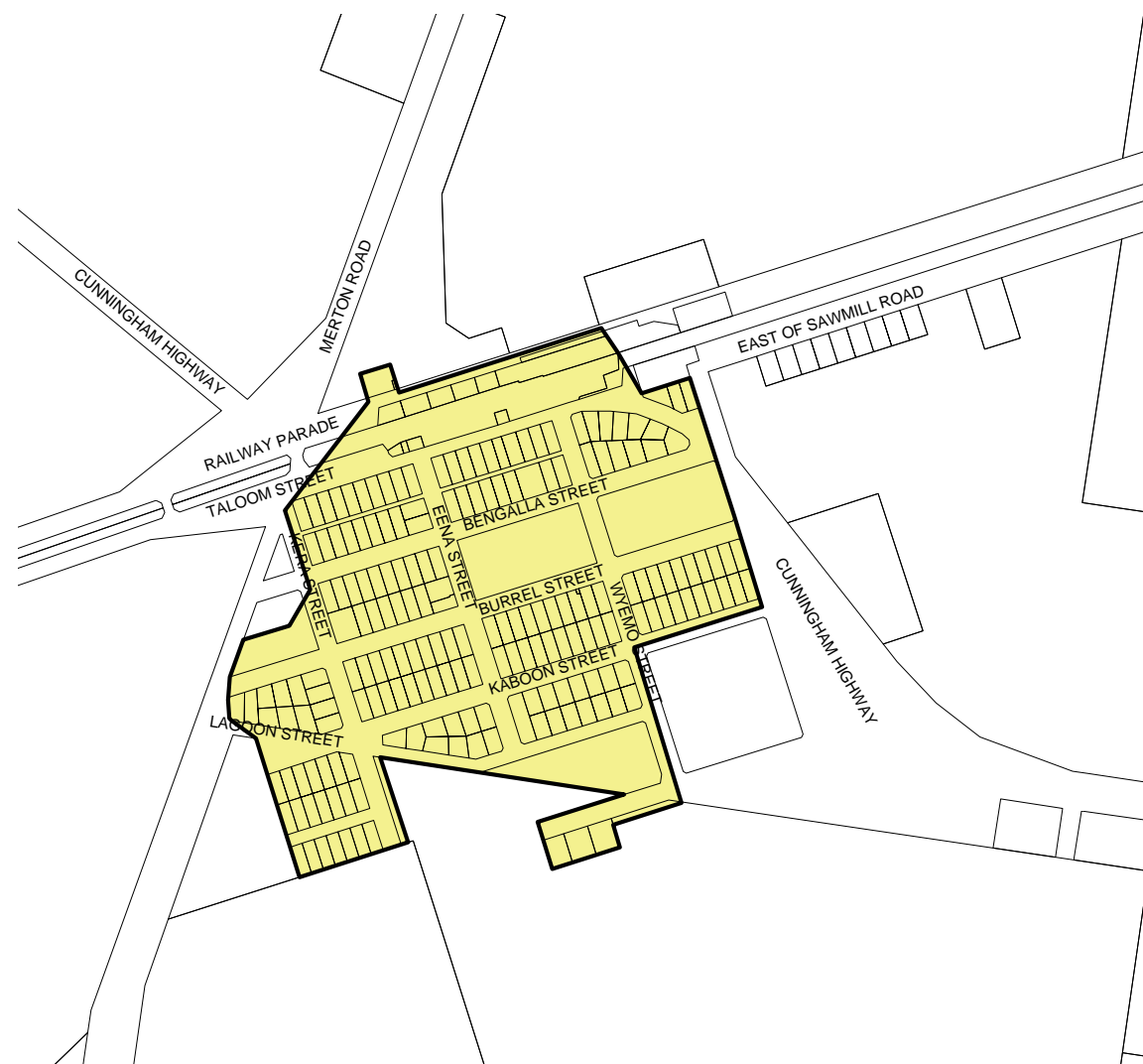
The base for this map is derived from information contained in the Queensland Digital Cadastral Data Base. The data was supplied by ERSIS Australia by arrangement with the Department of Natural Resources.
This publication is copyright to Council. The accuracy of this information in this map is not guaranteed. No liability can be accepted for error, misdescription or omission from the map.

Legend:

-  Property Boundary
-  Priority Infrastructure Area

TOWN OF YELARBON

TOWN OF TALWOOD



Amendments:

© Campbell Higginson Town Planning Pty Ltd 2003 - 2010

**WAGGAMBA SHIRE COUNCIL
PRIORITY INFRASTRUCTURE
AREA**

**TOWNS OF YELARBON
& TALWOOD**

Drawn by: S.G.S.	Drawing No: SHEET 1 OF 1
Date: 29 - 01 - 09	
Ref: 20PIA2	

DRAFT

TOWN OF TOOBEAH

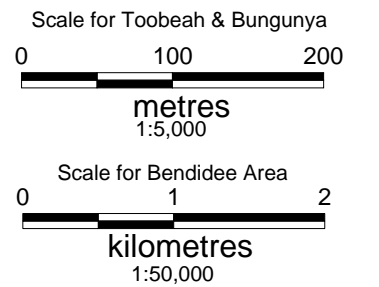


Disclaimer:

The base for this map is derived from information contained in the Queensland Digital Cadastral Data Base. The data was supplied by ERSIS Australia by arrangement with the Department of Natural Resources.
This publication is copyright to Council. The accuracy of this information in this map is not guaranteed. No liability can be accepted for error, misdescription or omission from the map.

Legend:

- Property Boundary
- Priority Infrastructure Area



Amendments:

© Campbell Higginson Town Planning Pty Ltd 2003 - 2010

WAGGAMBA SHIRE COUNCIL PRIORITY INFRASTRUCTURE AREA

TOWNS OF TOOBEAH & BUNGUNYA & BENDIDEE AREA

Drawn by: **S.G.S.**

Date: **29 - 01 - 09**

Ref: **20PIA3**

Drawing No:

SHEET 1 OF 1

DRAFT

BENDIDEE AREA

TOWN OF BUNGUNYA

