

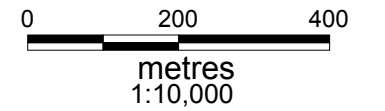


Disclaimer:

The base for this map is derived from information contained in the Queensland Digital Cadastral Data Base. The data was supplied by MapInfo Australia by arrangement with the Department of Natural Resources.
This publication is copyright to Council. The accuracy of this information in this map is not guaranteed. No liability can be accepted for error, misdescription or omission from the map.

Legend:

-  Property Boundary
-  Priority Infrastructure Area



Amendments:

© Campbell Higginson Town Planning Pty Ltd 2003 - 2009

**DIAMANTINA SHIRE COUNCIL
PRIORITY INFRASTRUCTURE
AREA**

TOWN OF BIRDSVILLE

Drawn by: **S.G.S.**

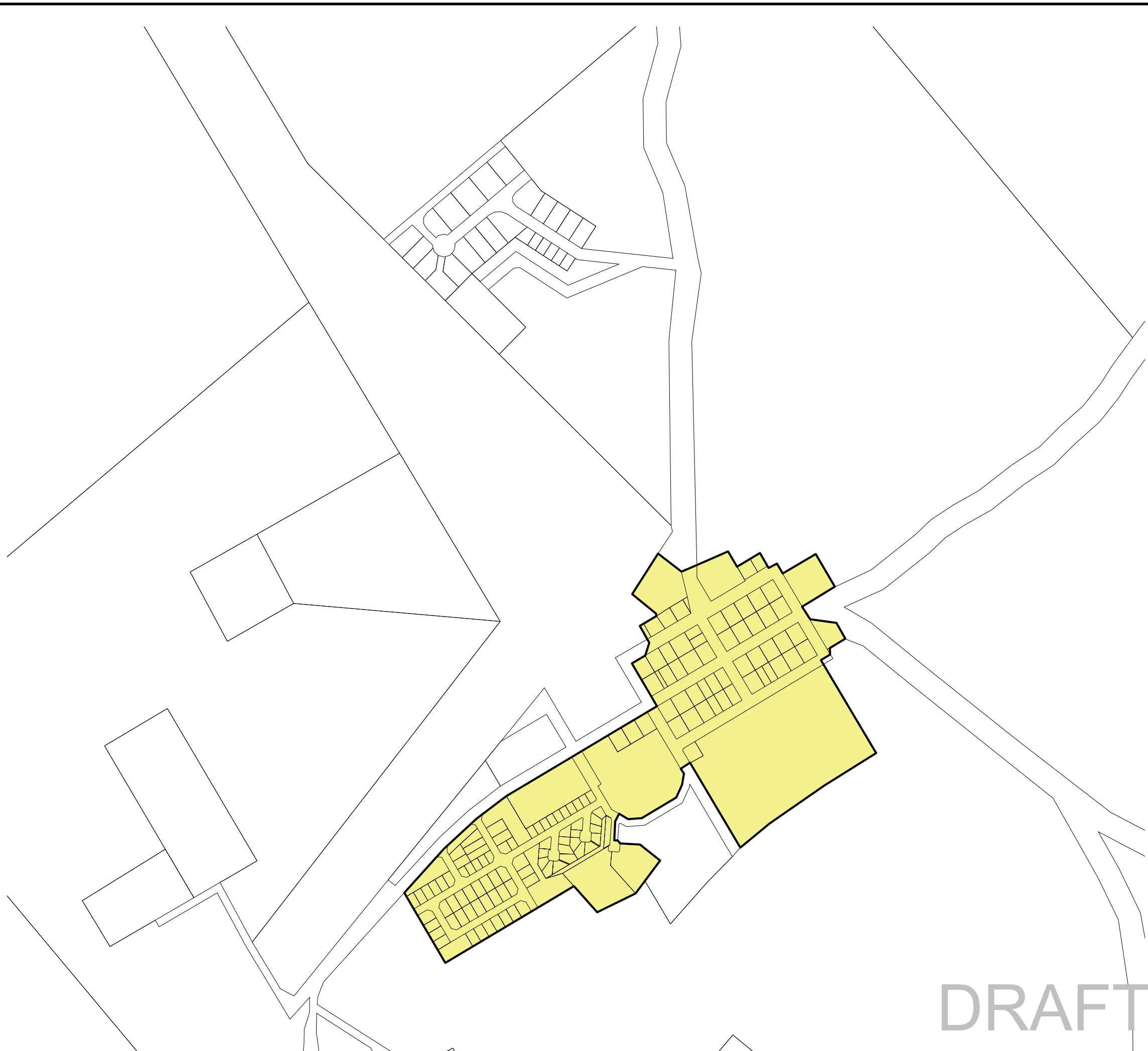
Date: **19 - 11 - 08**

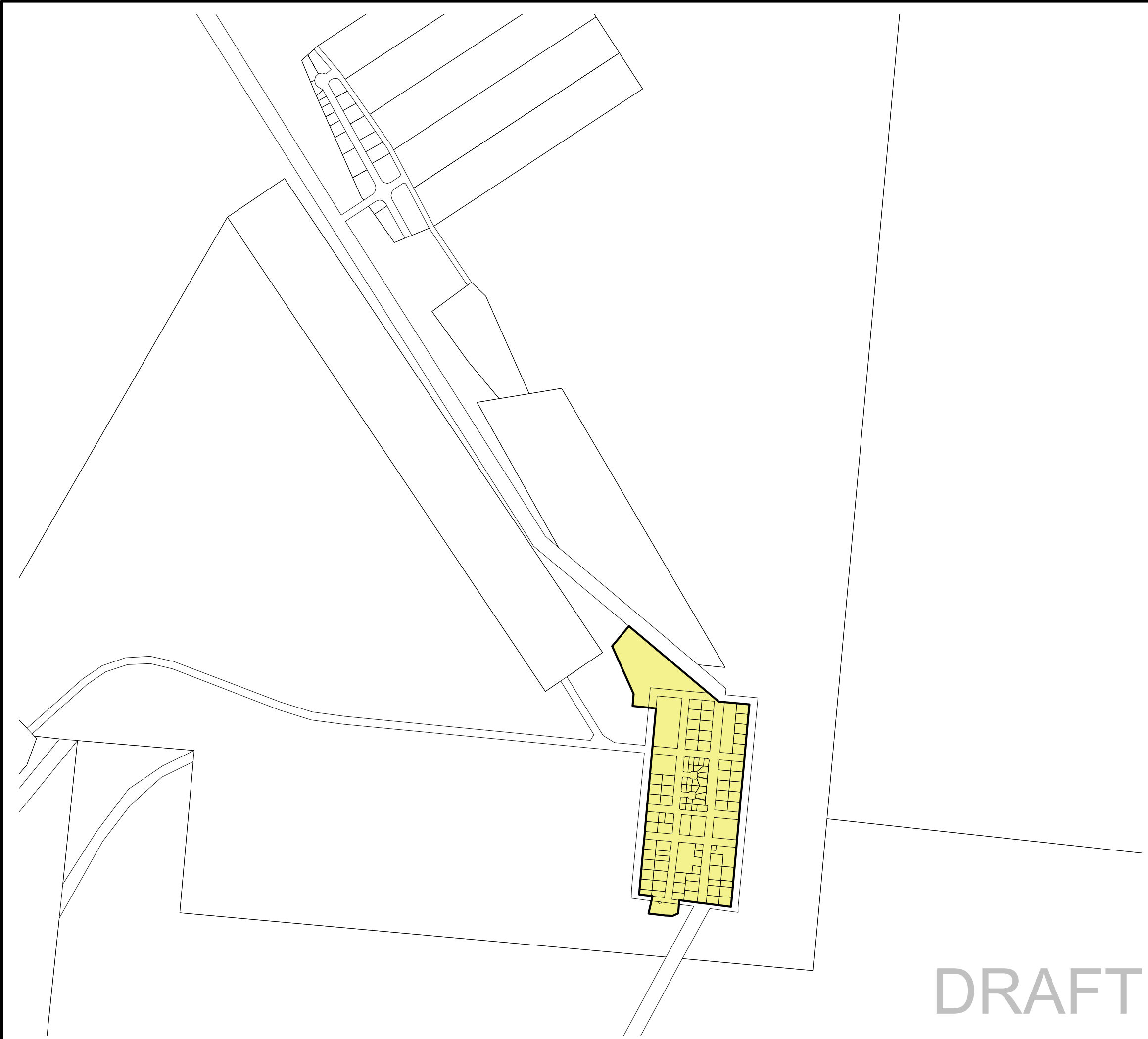
Ref: **23PIA1**

Drawing No:

SHEET 1 OF 1

DRAFT







DRAFT

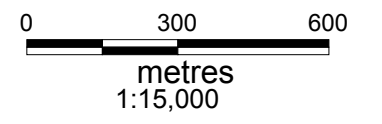


Disclaimer:

The base for this map is derived from information contained in the Queensland Digital Cadastral Data Base. The data was supplied by MapInfo Australia by arrangement with the Department of Natural Resources.
 This publication is copyright to Council. The accuracy of this information in this map is not guaranteed. No liability can be accepted for error, misdescription or omission from the map.

Legend:

-  Property Boundary
-  Priority Infrastructure Area



Amendments:

© Campbell Higginson Town Planning Pty Ltd 2003 - 2009

**DIAMANTINA SHIRE COUNCIL
 PRIORITY INFRASTRUCTURE
 AREA**

TOWN OF BEDOURIE

Drawn by: S.G.S.	Drawing No: SHEET 1 OF 1
Date: 19 - 11 - 08	
Ref: 23PIA2	