


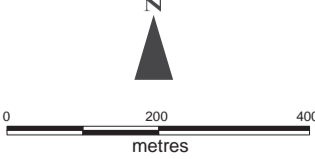


LEGEND

-  Property Boundary
-  Road
-  Priority Infrastructure Area (PIA)



© The State Of Queensland (Department of Environment and Resource Management)(2010)
 Based on or contains data provided by the State of Queensland (Department of Environment and Resource Management)(2010).
 In consideration of the State Permitting use of this data you acknowledge and agree that the State gives no warranty in relation to the data (including accuracy, reliability, completeness, currency or suitability) and accepts no liability (including without limitation, liability in negligence) for any loss, damage or costs (including consequential damage) relating to any use of the data.
 Data must not be used for direct marketing or be used in breach of the privacy laws.
 © Croydon Shire Council 2010
 While every care is taken to ensure the accuracy of this data, Croydon Shire Council makes no representations or warranties about its accuracy, reliability, completeness or suitability for any particular purpose and disclaims all responsibility and all liability (including without limitation, liability in negligence) for all expenses, losses, damages (including indirect or consequential damages) and costs which you might incur as a result of the data being inaccurate or incomplete in any way and for any reason.



Scale 1:10,000 (1cm=100m) @A3
 Datum GDA 1994 Projection MGA Zone 54

Croydon Shire Council
 Priority Infrastructure Plan Map

Croydon Township
 (1) Priority Infrastructure Area (PIA)