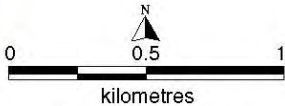


**MAP 3**  
**Priority Infrastructure Plan**  
**Blackall-Tambo Regional Council Planning**  
**Scheme - Tambo PIA**

- INDUSTRIAL
- MIXED USE
- SPORT AND RECREATION
- RURAL
- TOWNSHIP

- STATE CONTROLLED ROAD
- PRIORITY INFRASTRUCTURE AREA

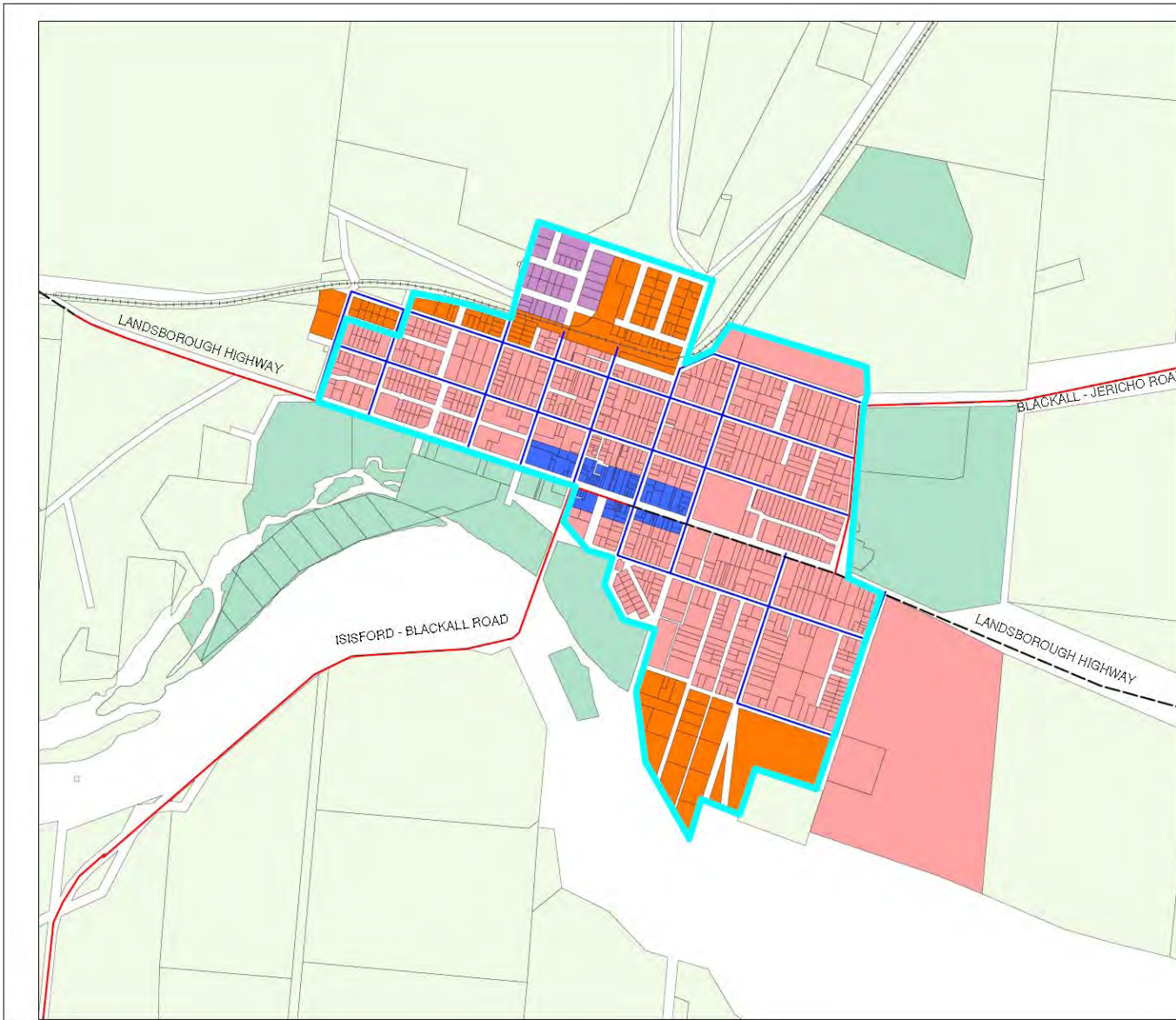
**Disclaimer:**  
 The base for this map is derived from the information contained in the Queensland Digital Cadastral Data Base. This publication is copyright to Council. The accuracy of this information in this map is not guaranteed. No liability can be accepted for errors, misdescription or omission from this map.



Approx Scale @ A3 1:1 5000  
 Geocentric Datum of Australia 1 994



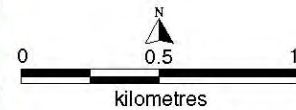
9786 - Tambo PIA map



**MAP 4**  
**Priority Infrastructure Plan**  
**Blackall-Tambo Regional**  
**Council Planning**  
**Scheme - Blackall PIA**

- DISTRICT CENTRE
- INDUSTRIAL
- MIXED USE
- SPORT AND RECREATION
- RURAL
- RESIDENTIAL
- STATE CONTROLLED ROAD
- PRIORITY INFRASTRUCTURE AREA
- RAIL LINE

**Disclaimer:**  
 The base for this map is derived from the information contained in the Queensland Digital Cadastre Data Base. This publication is copyright to Council. The accuracy of this information in this map is not guaranteed. No liability can be accepted for error, misdescription or omission from this map.



Approx Scale @ A3 1:15000  
 Geocentric Datum of Australia 1994

**COTTRILL CAMERON & STEEN**  
**SURVEYS** PTY LTD

Building 108, Technology Office Park  
 107 Miles Highway, Blackall, Queensland, QLD 4715  
 Ph: 07 5340 9700 Fax: 07 5341 8577

9786 - Blackall PIA map