

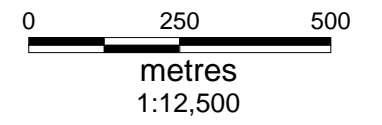


Disclaimer:

The base for this map is derived from information contained in the Queensland Digital Cadastral Data Base. The data was supplied by MapInfo Australia by arrangement with the Department of Natural Resources.
This publication is copyright to Council. The accuracy of this information in this map is not guaranteed. No liability can be accepted for error, misdescription or omission from the map.

Legend:

-  Property Boundary
-  Priority Infrastructure Area



Amendments:

© Campbell Higginson Town Planning Pty Ltd 2003 - 2010

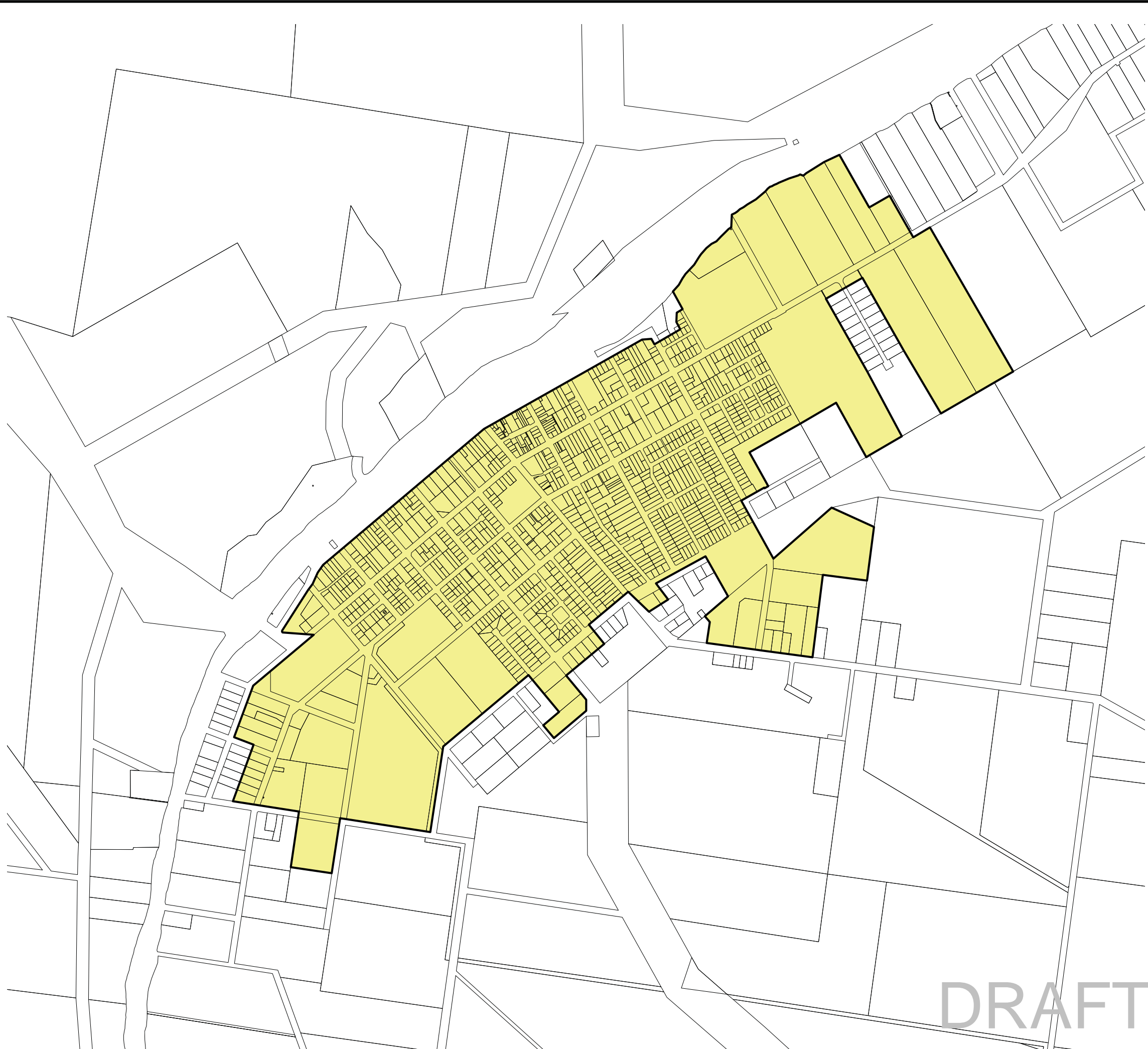
**BALONNE SHIRE COUNCIL
PRIORITY INFRASTRUCTURE
AREA**

TOWN OF ST GEORGE

Drawn by: **S.G.S.**
Date: **27 - 04 - 09**
Ref: **26PIA1**

Drawing No:
SHEET 1 OF 1



DRAFT

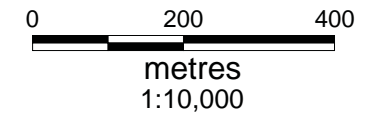


Disclaimer:

The base for this map is derived from information contained in the Queensland Digital Cadastral Data Base. The data was supplied by MapInfo Australia by arrangement with the Department of Natural Resources.
This publication is copyright to Council. The accuracy of this information in this map is not guaranteed. No liability can be accepted for error, misdescription or omission from the map.

Legend:

-  Property Boundary
-  Priority Infrastructure Area



Amendments:

© Campbell Higginson Town Planning Pty Ltd 2003 - 2010

**BALONNE SHIRE COUNCIL
PRIORITY INFRASTRUCTURE
AREA**

TOWN OF DIRRANBANDI

Drawn by: **S.G.S.**

Date: **27 - 04 - 09**

Ref: **26PIA2**

Drawing No:



SHEET 1 OF 1

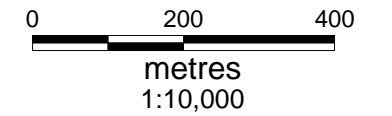
DRAFT

Disclaimer:

The base for this map is derived from information contained in the Queensland Digital Cadastral Data Base. The data was supplied by MapInfo Australia by arrangement with the Department of Natural Resources.
This publication is copyright to Council. The accuracy of this information in this map is not guaranteed. No liability can be accepted for error, misdescription or omission from the map.

Legend:

-  Property Boundary
-  Priority Infrastructure Area



Amendments:

© Campbell Higginson Town Planning Pty Ltd 2003 - 2010

**BALONNE SHIRE COUNCIL
PRIORITY INFRASTRUCTURE
AREA**

TOWN OF BOLLON

Drawn by: **S.G.S.**

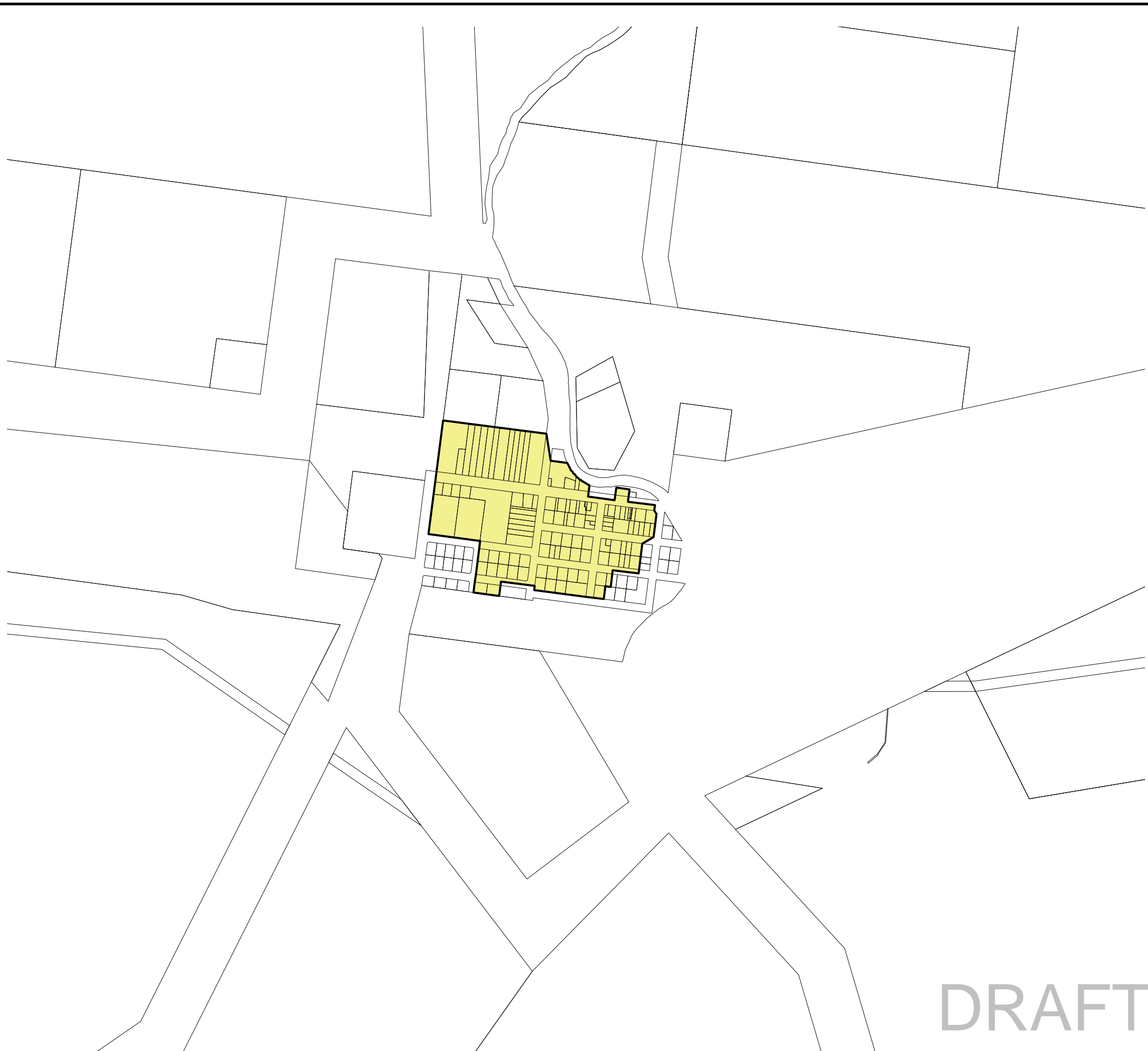
Date: **27 - 04 - 09**

Ref: **26PIA3**

Drawing No:

SHEET 1 OF 1



DRAFT

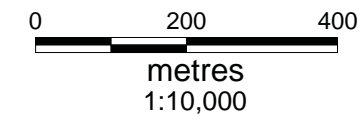


Disclaimer:

The base for this map is derived from information contained in the Queensland Digital Cadastral Data Base. The data was supplied by MapInfo Australia by arrangement with the Department of Natural Resources.
This publication is copyright to Council. The accuracy of this information in this map is not guaranteed. No liability can be accepted for error, misdescription or omission from the map.

Legend:

-  Property Boundary
-  Priority Infrastructure Area



Amendments:

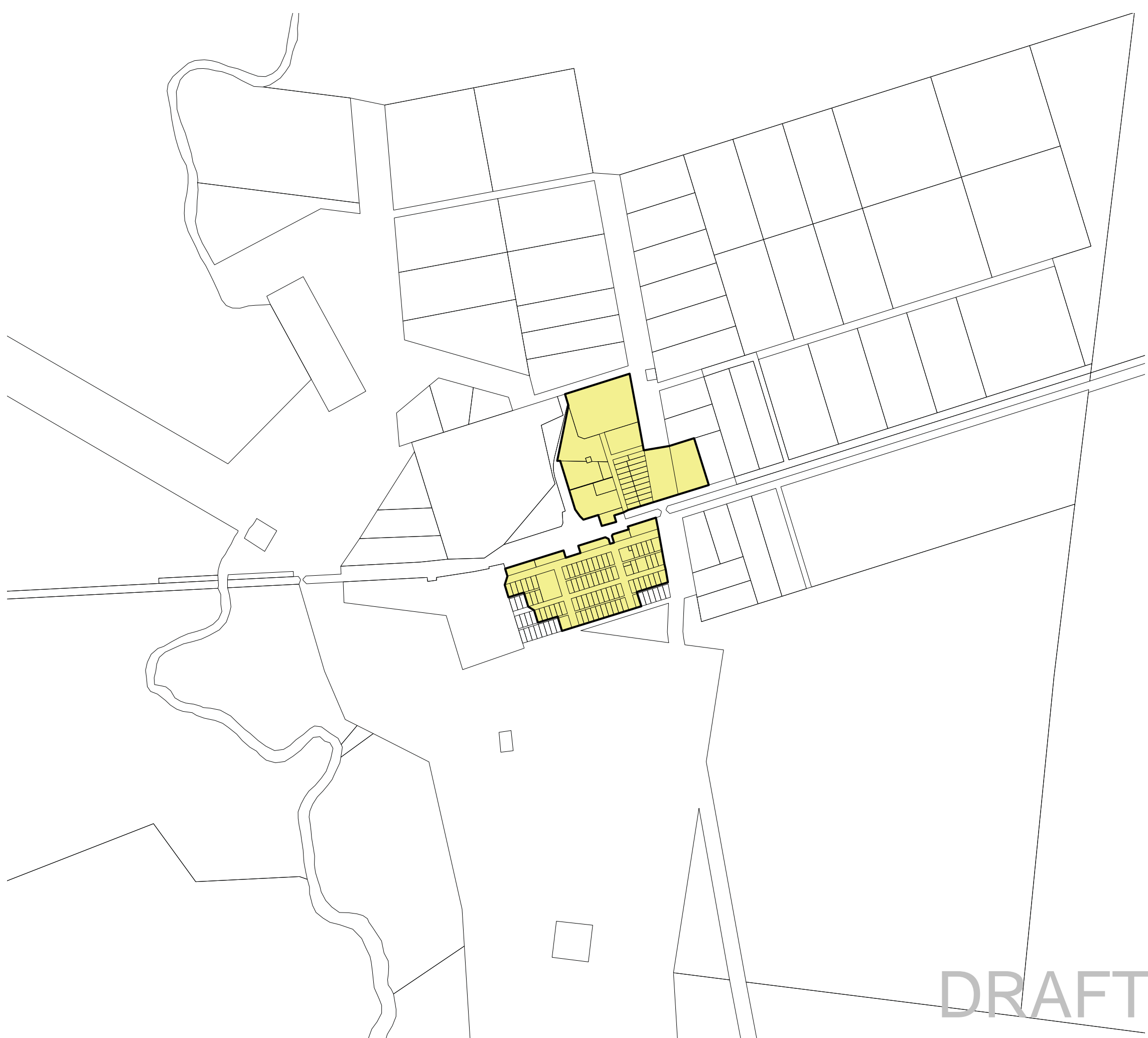
© Campbell Higginson Town Planning Pty Ltd 2003 - 2010

**BALONNE SHIRE COUNCIL
PRIORITY INFRASTRUCTURE
AREA**

TOWN OF THALLON

Drawn by: S.G.S.	Drawing No: SHEET 1 OF 1
Date: 27 - 04 - 09	
Ref: 26PIA4	



DRAFT

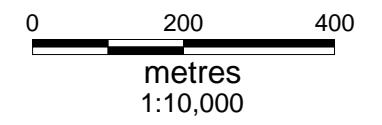


Disclaimer:

The base for this map is derived from information contained in the Queensland Digital Cadastral Data Base. The data was supplied by MapInfo Australia by arrangement with the Department of Natural Resources.
This publication is copyright to Council. The accuracy of this information in this map is not guaranteed. No liability can be accepted for error, misdescription or omission from the map.

Legend:

-  Property Boundary
-  Priority Infrastructure Area



Amendments:

© Campbell Higginson Town Planning Pty Ltd 2003 - 2010

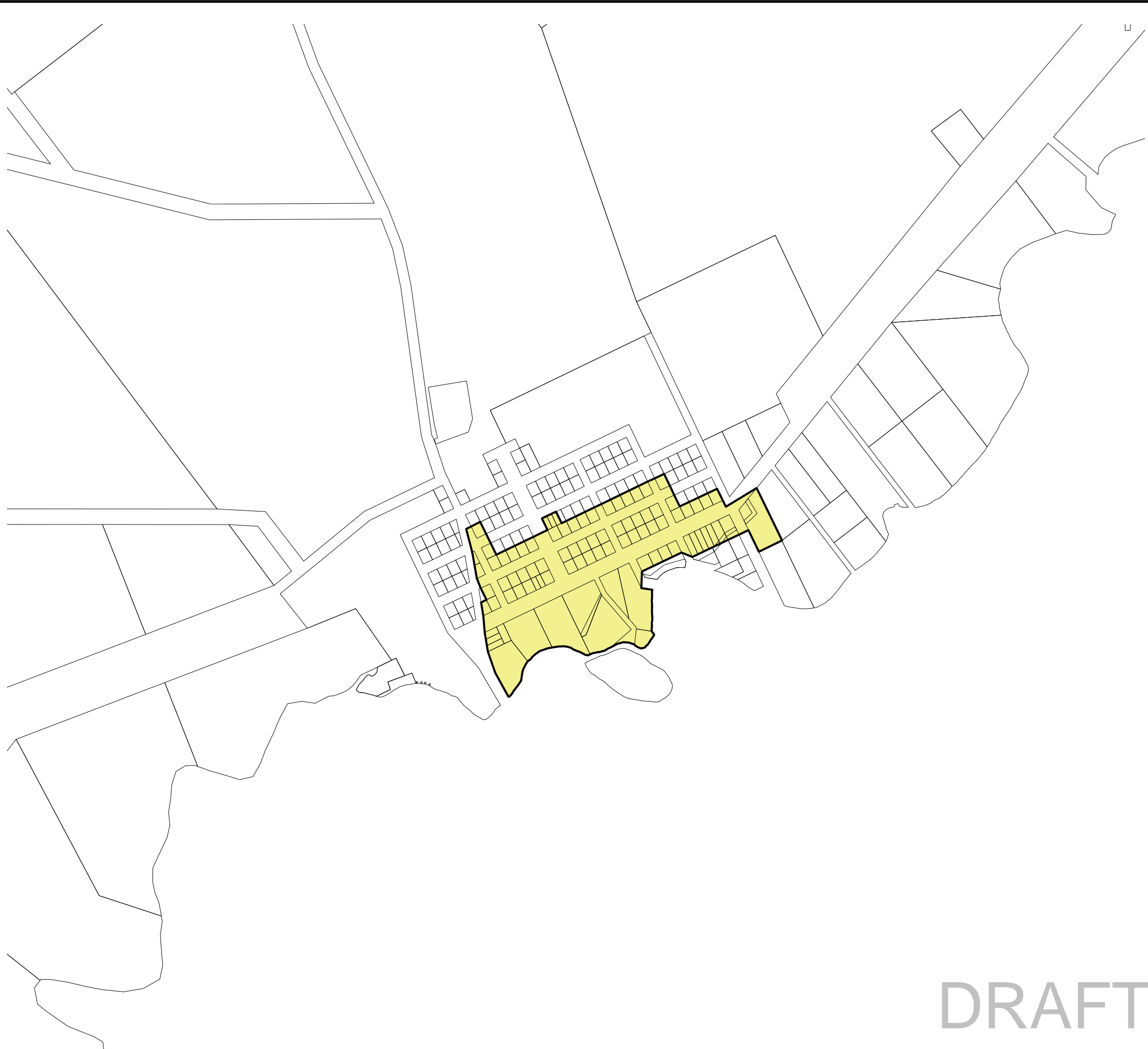
**BALONNE SHIRE COUNCIL
PRIORITY INFRASTRUCTURE
AREA**

TOWN OF MUNGINDI

Drawn by: **S.G.S.**
Date: **27 - 04 - 09**
Ref: **26PIA5**

Drawing No:
SHEET 1 OF 1



DRAFT

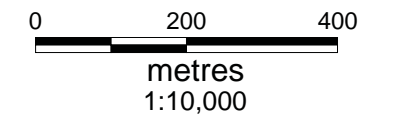


Disclaimer:

The base for this map is derived from information contained in the Queensland Digital Cadastral Data Base. The data was supplied by MapInfo Australia by arrangement with the Department of Natural Resources.
This publication is copyright to Council. The accuracy of this information in this map is not guaranteed. No liability can be accepted for error, misdescription or omission from the map.

Legend:

-  Property Boundary
-  Priority Infrastructure Area



Amendments:

© Campbell Higginson Town Planning Pty Ltd 2003 - 2010

**BALONNE SHIRE COUNCIL
PRIORITY INFRASTRUCTURE
AREA**

TOWN OF HEBEL

Drawn by: S.G.S.	Drawing No: SHEET 1 OF 1
Date: 27 - 04 - 09	
Ref: 26PIA6	

DRAFT

